SCHLUMBERGER WELL SURVEYING CORPORATION

HOUSTON, TEXAS

Electrical Log

COUNTY ELKO
FIELD or ELKO
LOCATION 11 - 34N - 52E
WELL RABBIT CREEK
UNIT NO. 1
COMPANY RICHFIELD OIL CORP.

COMPANY RICHFIELD OIL
CORPORATION
WELL RABBIT CREEK
UNIT NO. 1
FIELD ELKO AREA
LOCATION 11 - 34N - 52E
COUNTY ELKO
STATE NEVADA

Location of Well

RECEIVED
JUL 1958
Nevada Oil and Gas Conservation Commission

Elevations: D.F.:
K.B.:
G.L.:

FILING No.

RUN No.	ONE	TWO	THREE		
Date	12-28-55	3-18-56	4-29-56		
First Reading	3460	6530	7337		
Last Reading	522	3460	6530		
Feet Measured	2938	3070	807		
Csg. Schlum.	522	-	-		
Csg. Driller	522	522	522		
Depth Reached	3461	6532	7339		
Bottom Driller	3454	6522	7338		
Depth Datum	K.B.	K.B.	K.B.		
Mud Nat.	GEL.	CAUSTIC-GEL	CAUSTIC-GEL		
" Density	9.2	67	66		
" Viscosity	44	48	49		
" Resist.	3.3@ 75°F	3.16@65 °F	1.40@ 71°F	@ °F	@ °F
" Res. BHT	1.8@138°F	1.1 @184°F	.68@196°F	@ °F	@ °F
" pH	9.5@ 75°F	10 @65 °F	10 @ 71°F	@ °F	@ °F
" Wtr. Loss	9 CC 30 min.	8 CC 30 min.	10 CC 15 min.	CC 30 min.	CC 30 min.
Max. Temp. °F	138°	184°	196°		
Bit Size	REMARKS	REMARKS	REMARKS		
Spcgs.—AM	16"	16"	16"		
AM	64"	64"	64"		
AO	18' 8"	19'	19'		
Opr. Rig Time	1 HR.	3 HRS.	1 1/2 HR		
Truck No.	2793 RSP	605 SAC	1766 SAC		
Recorded By	STAFFORD	DE LAPP	WILLIAMS		
Witnessed By	KNOWLES	KNOWLES	KNOWLES		

REMARKS BIT SIZE:
RUN 1 - 12 1/4"-3155 - 11 3/4"-3240 - 10 5/8"-3464
RUN 2 - 12 1/4"-3155 - 11 3/4"-3224 - 11"-3240 - 10 5/8"-6193
8 3/4"-6515 - 8 1/2"-6522
RUN 3 - 12 1/4"-3156 - 11 3/4"-3224 - 11"-3240 - 10 5/8"-6944
8 3/4"-7325 - 8 1/2"-7338

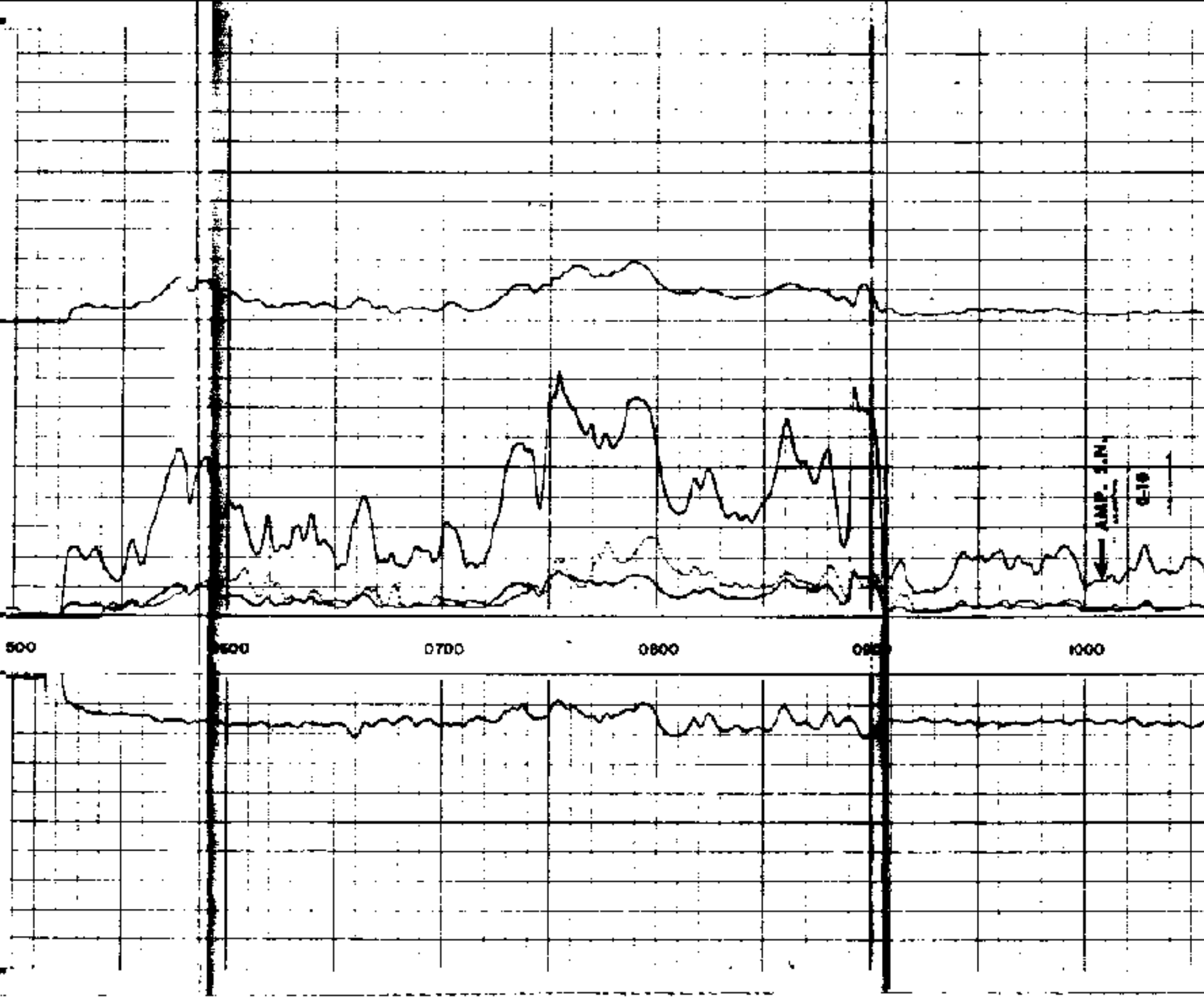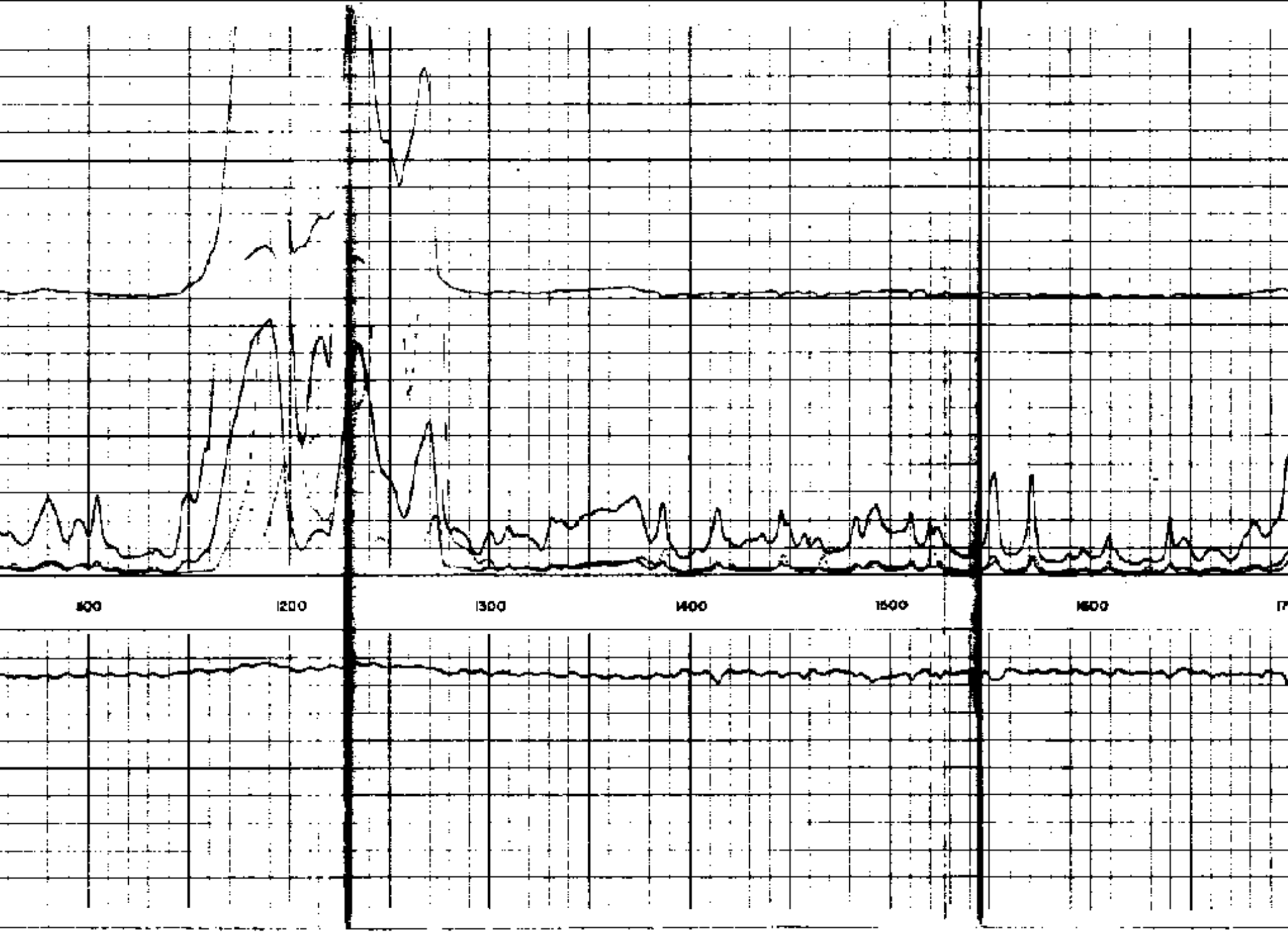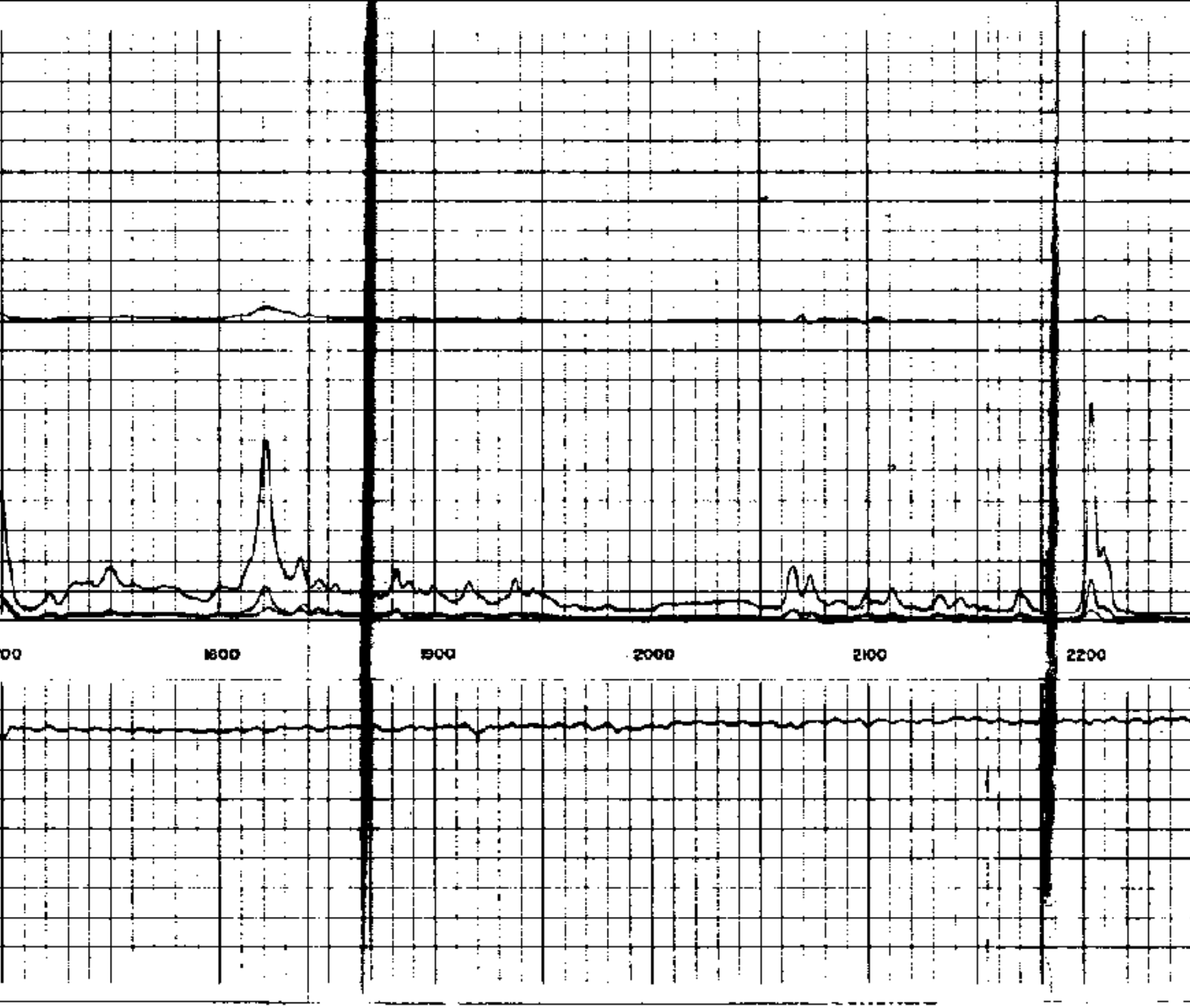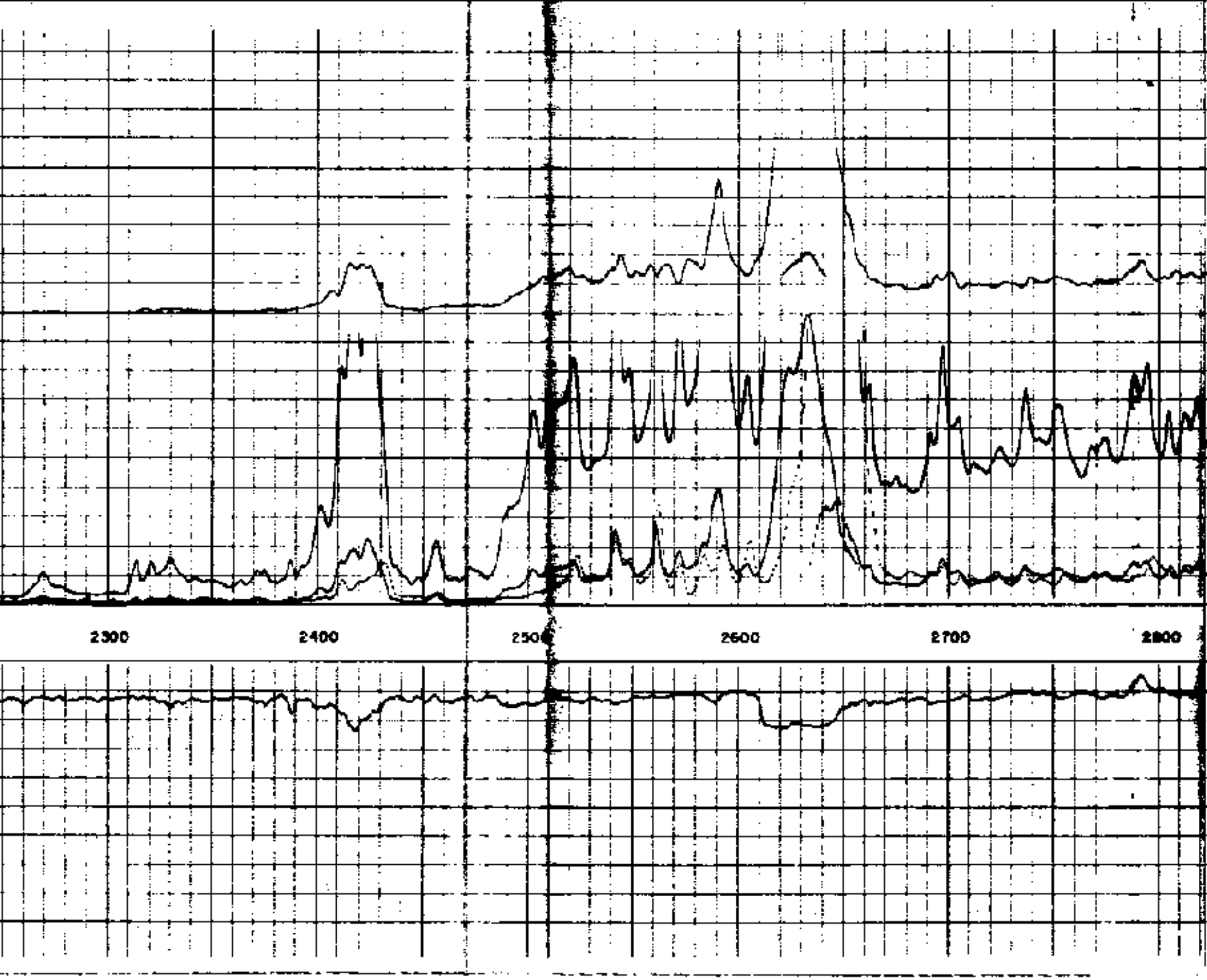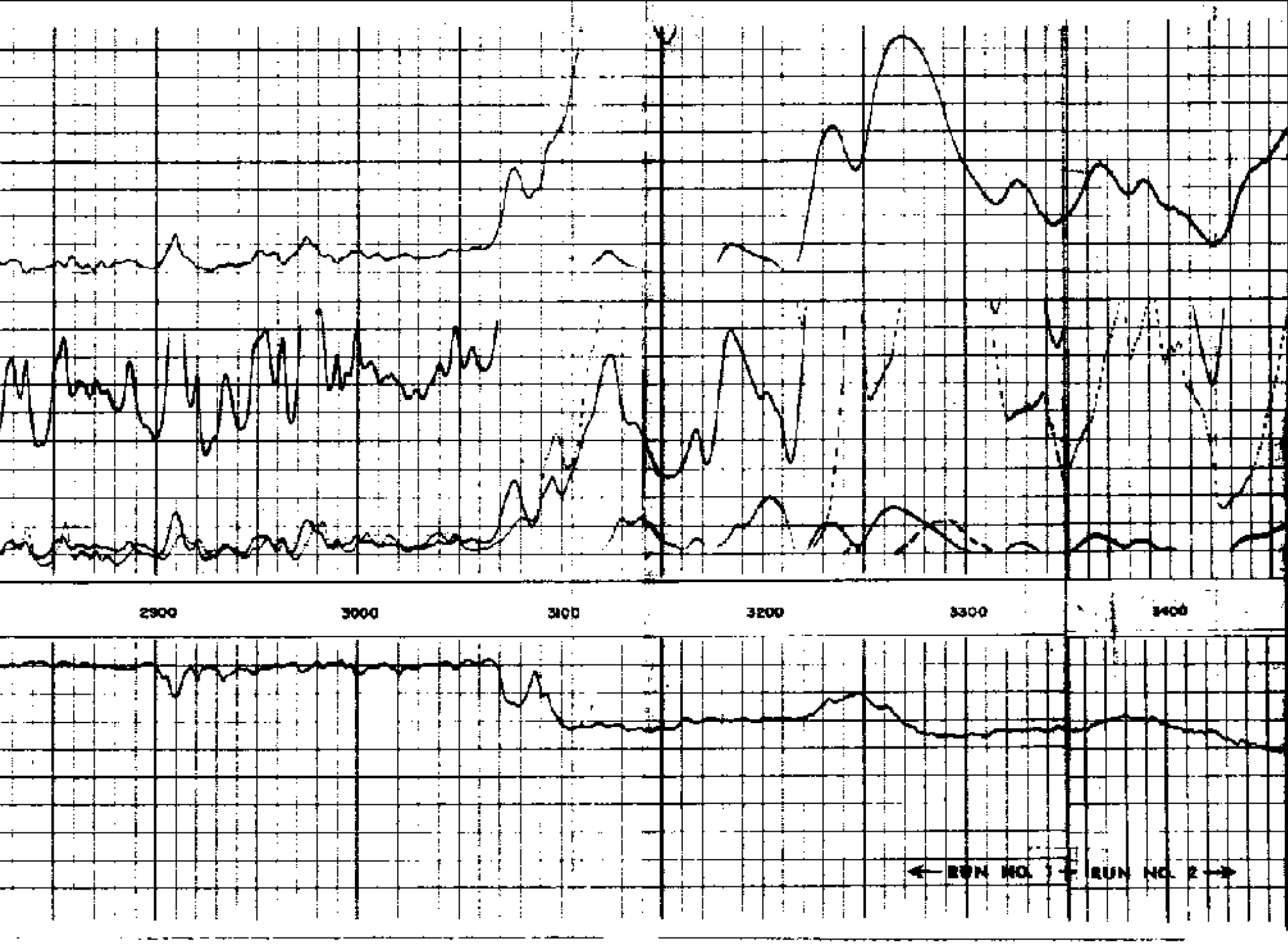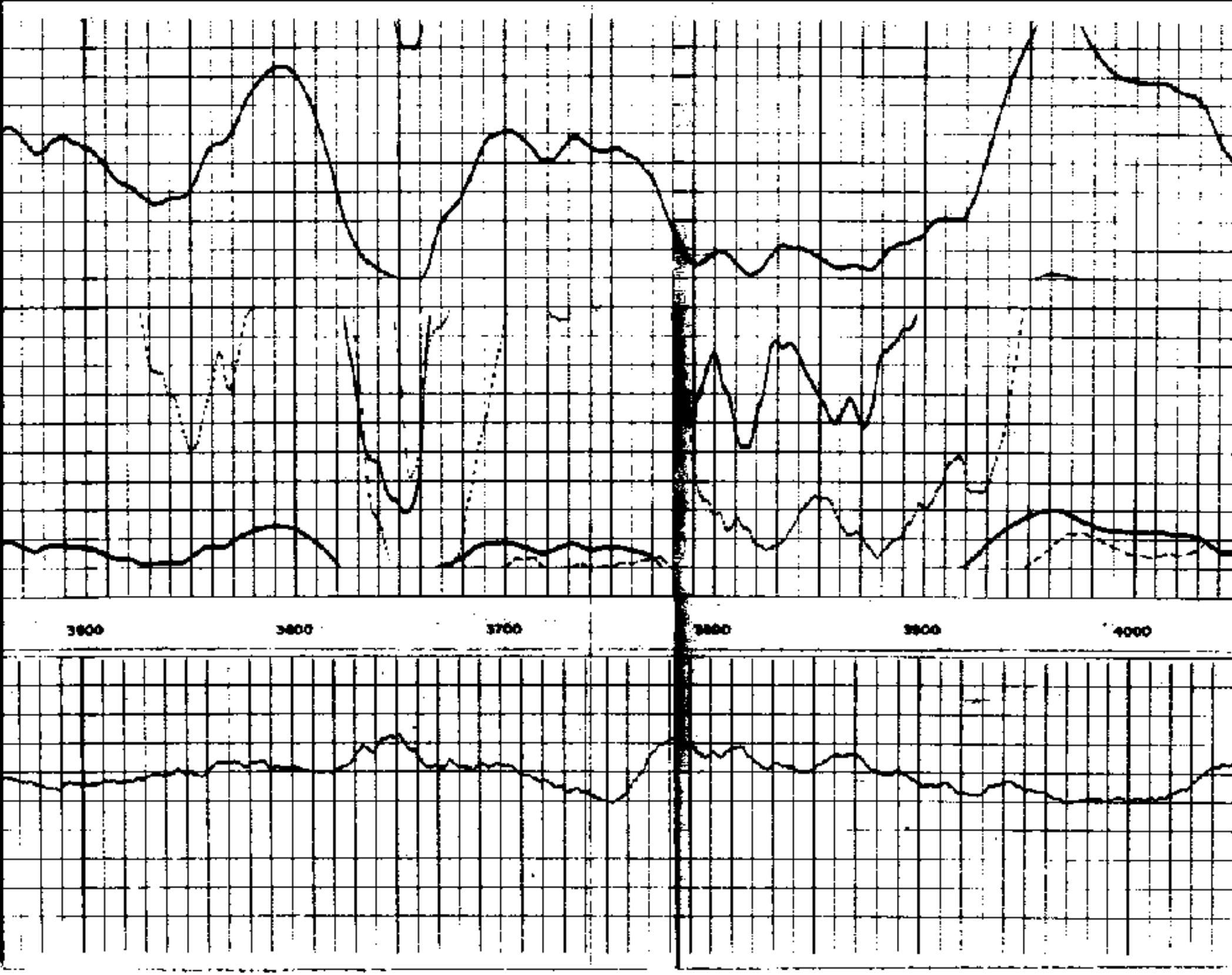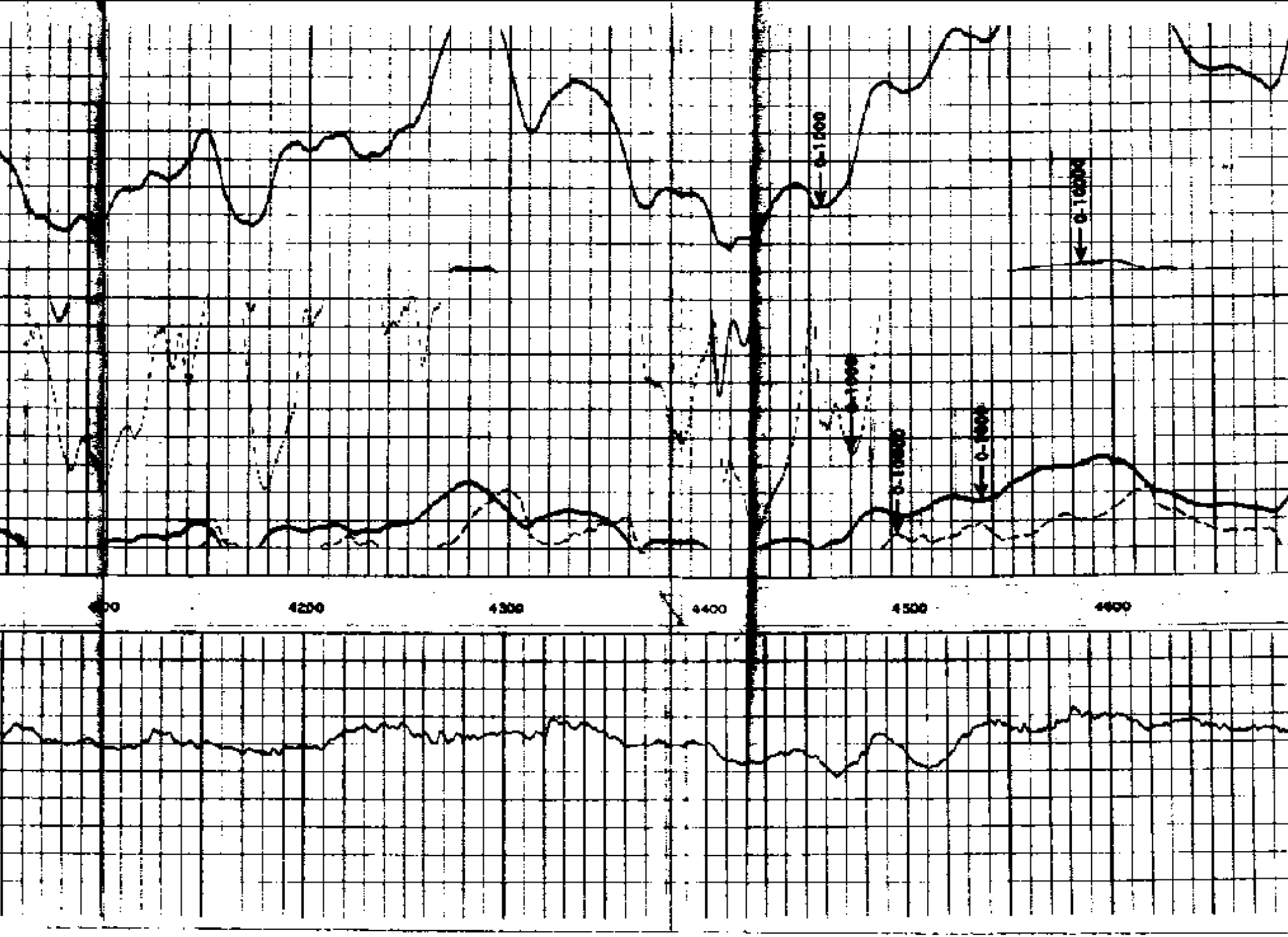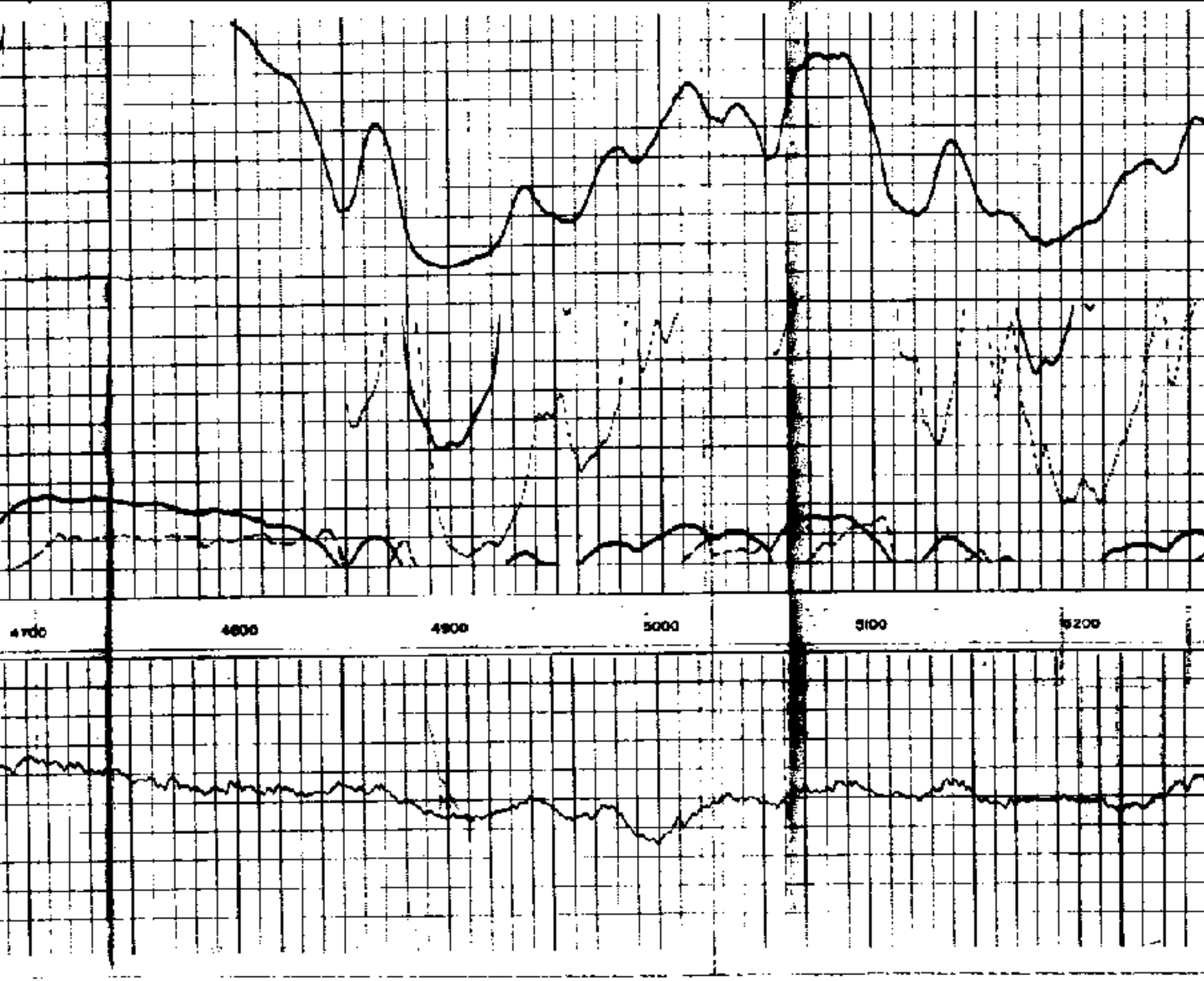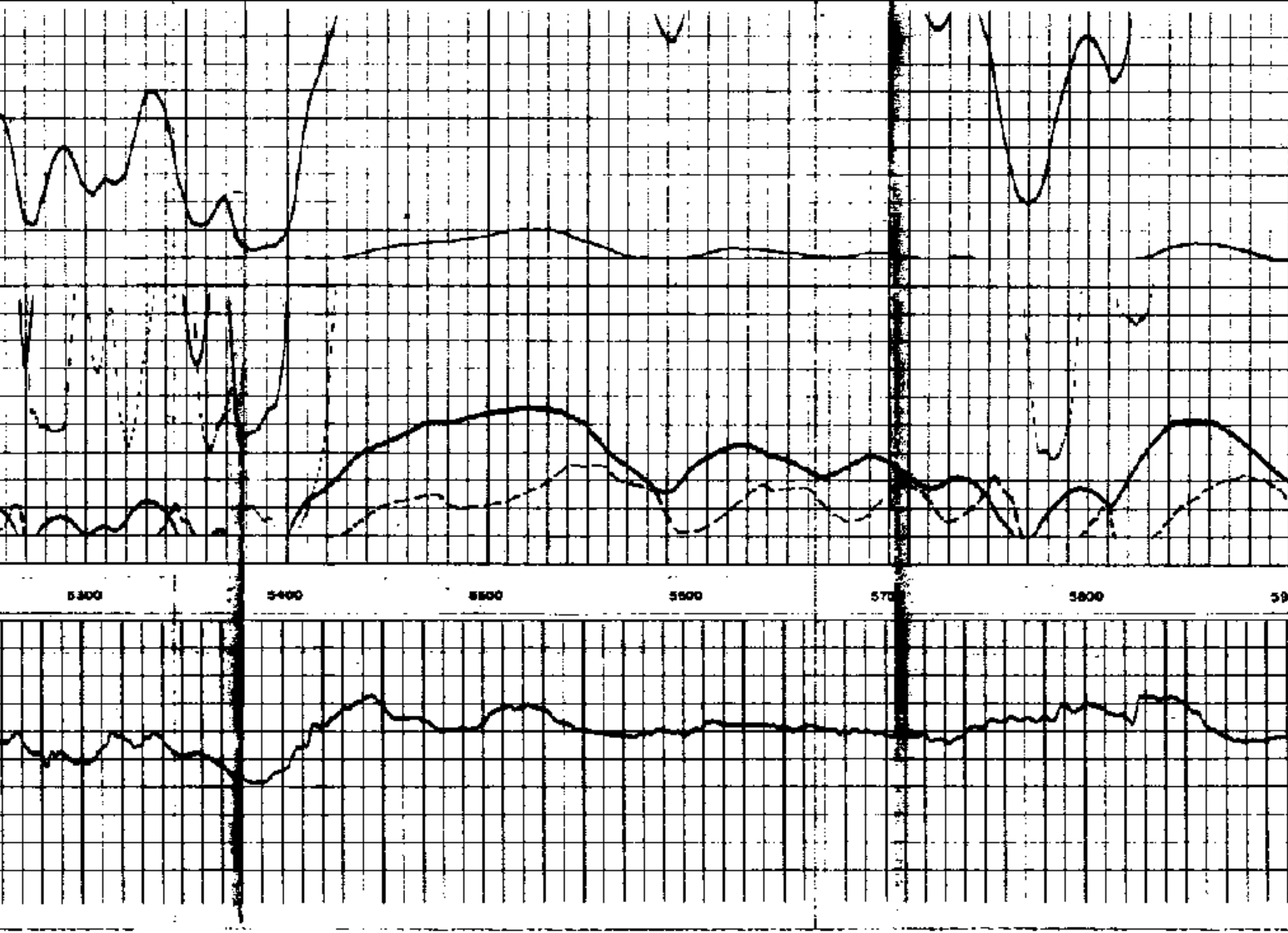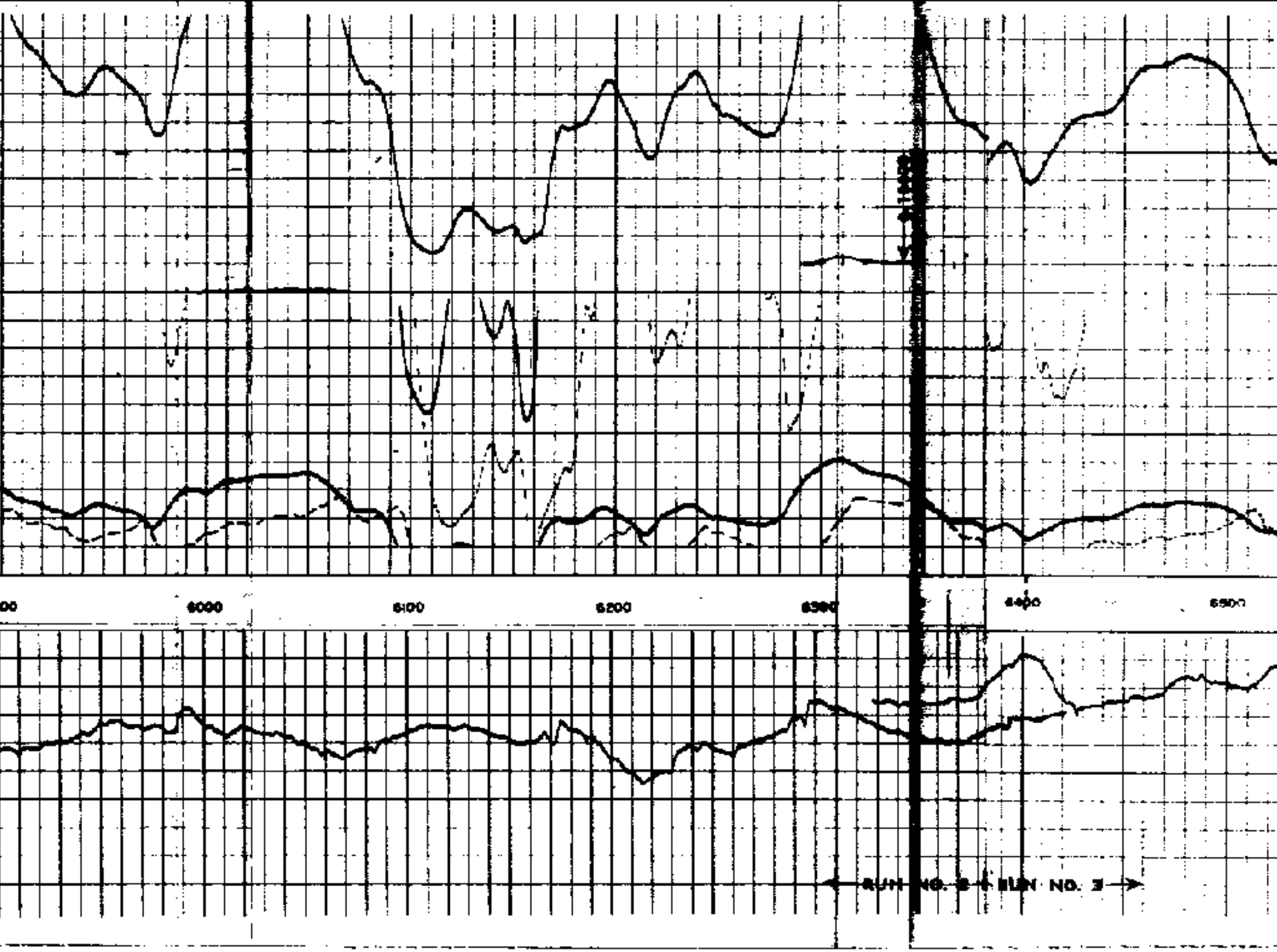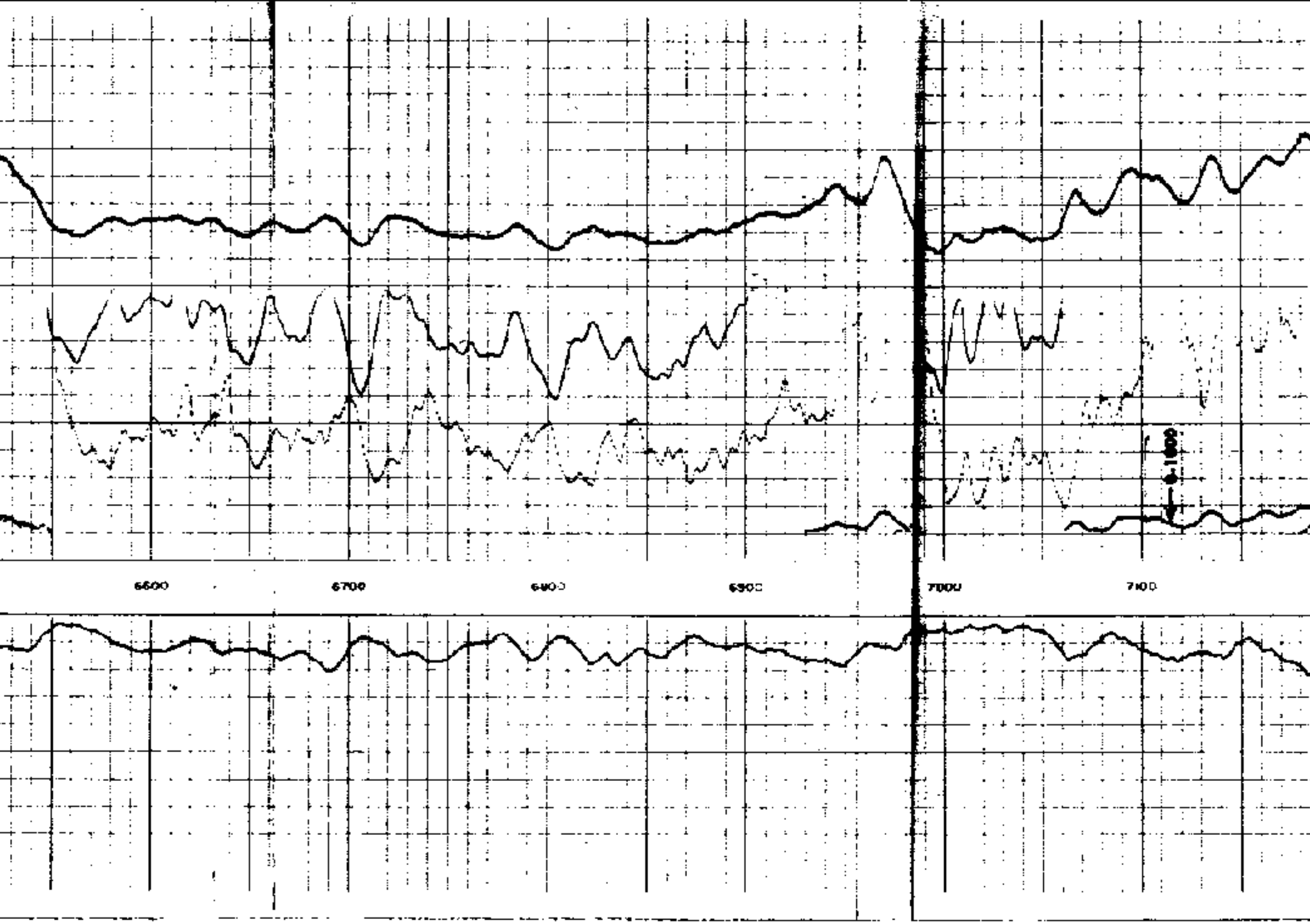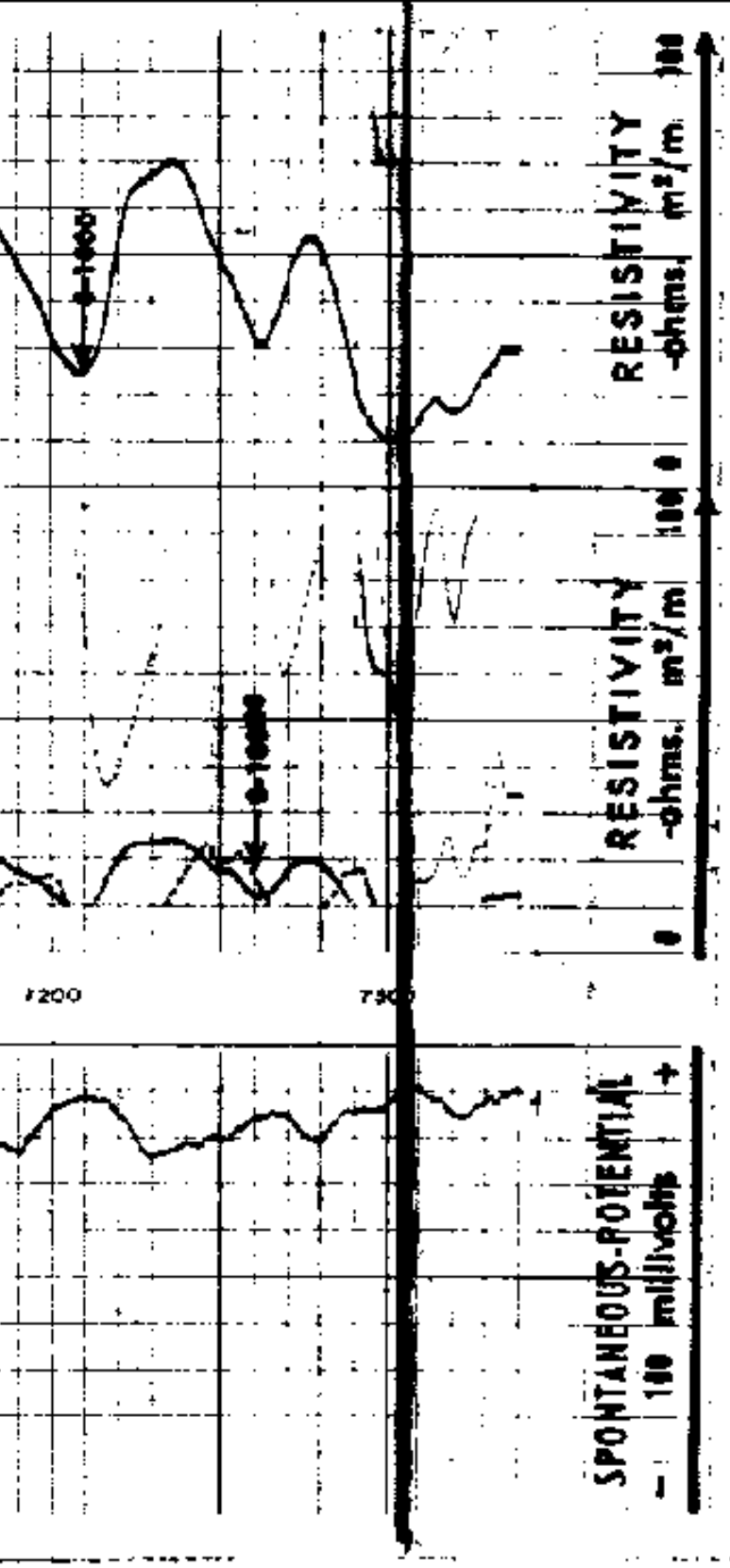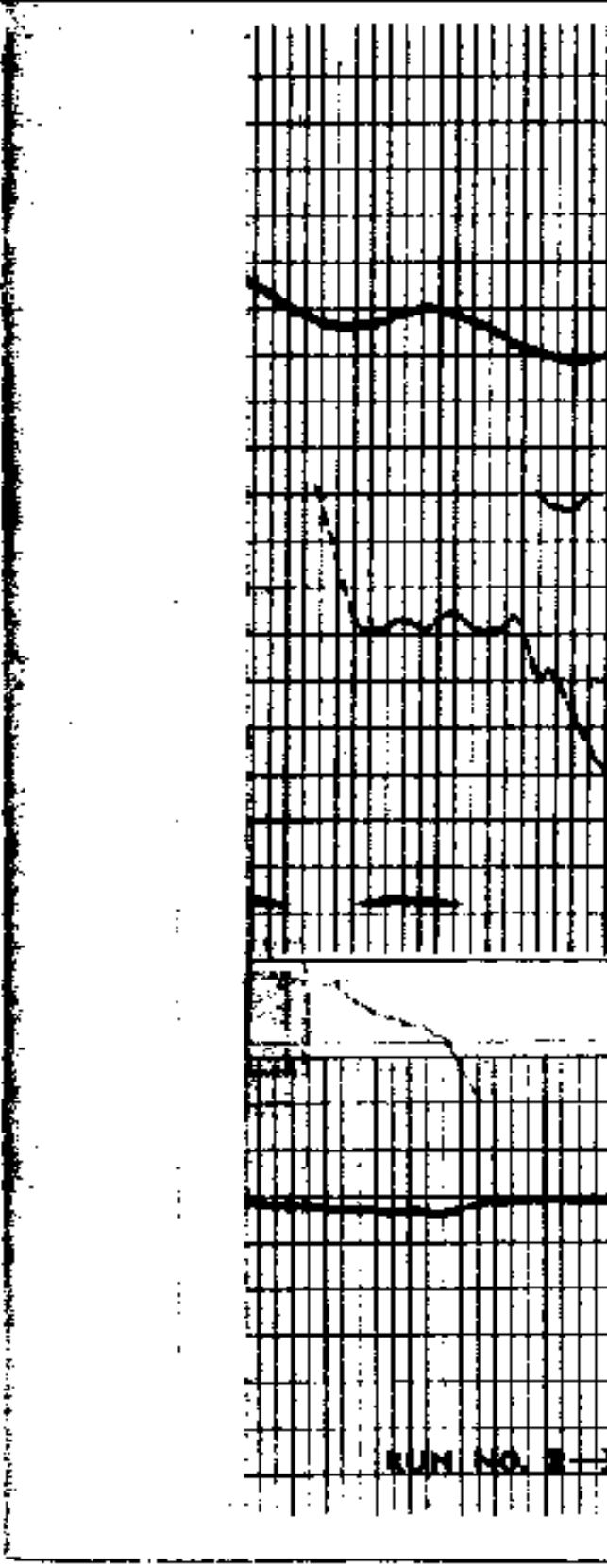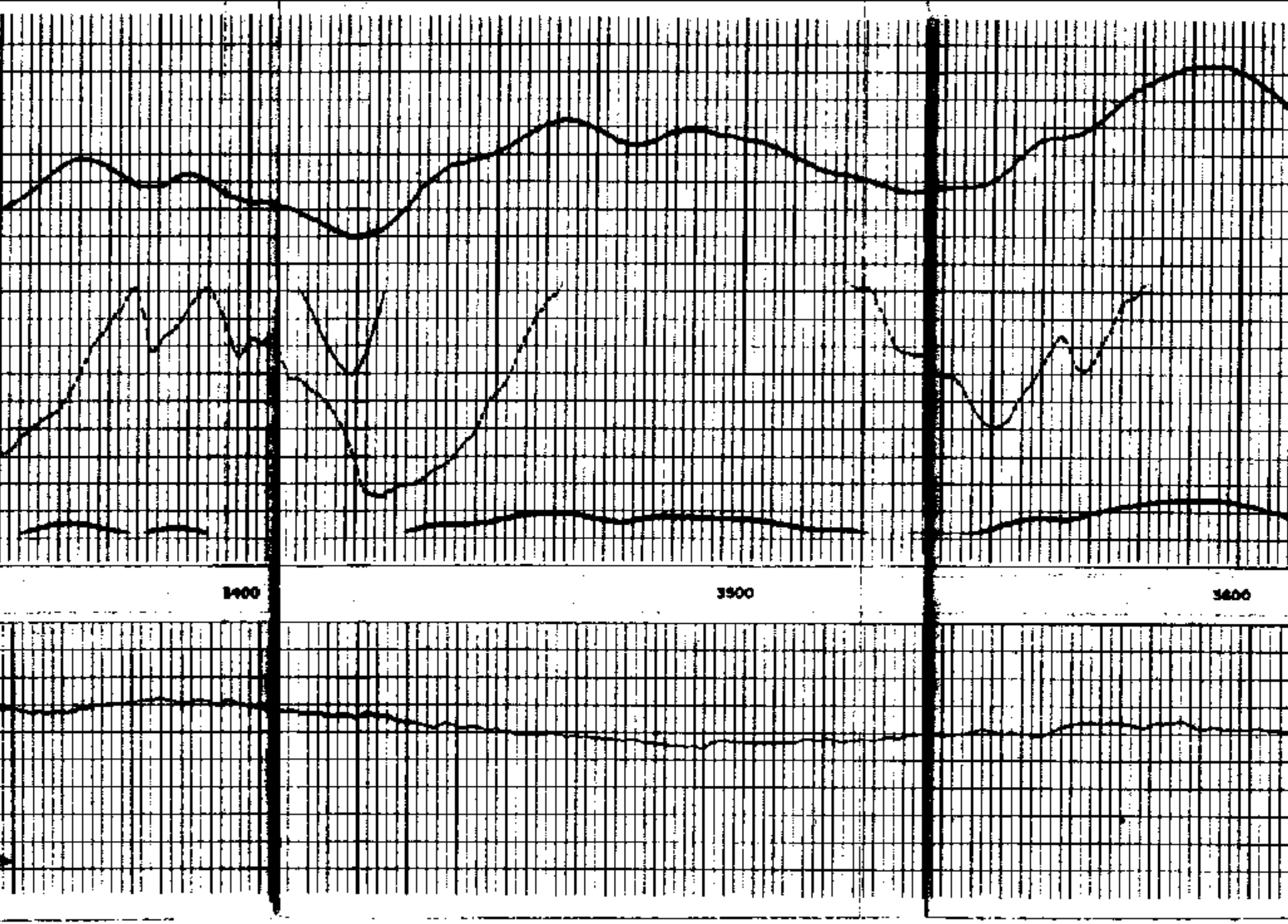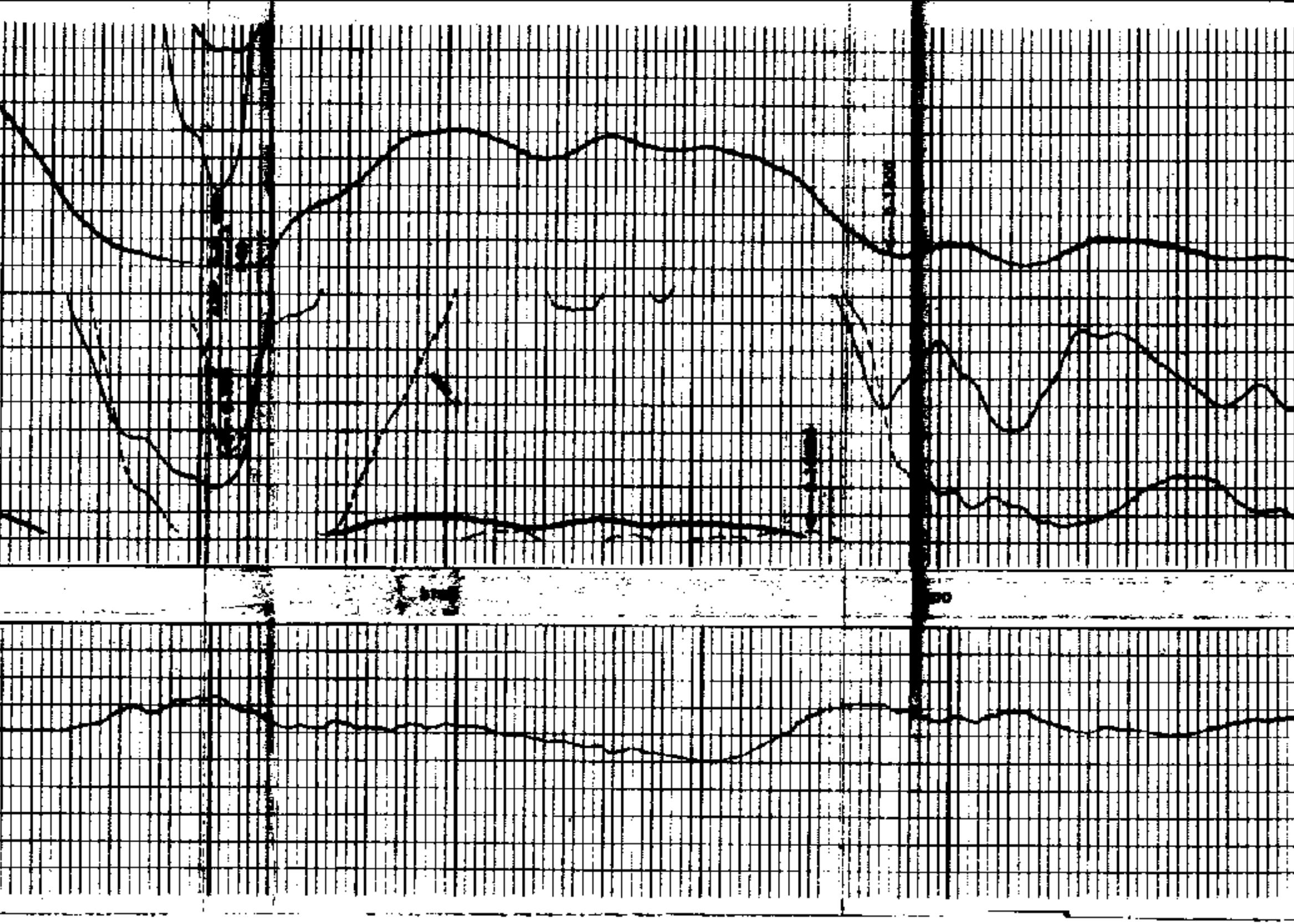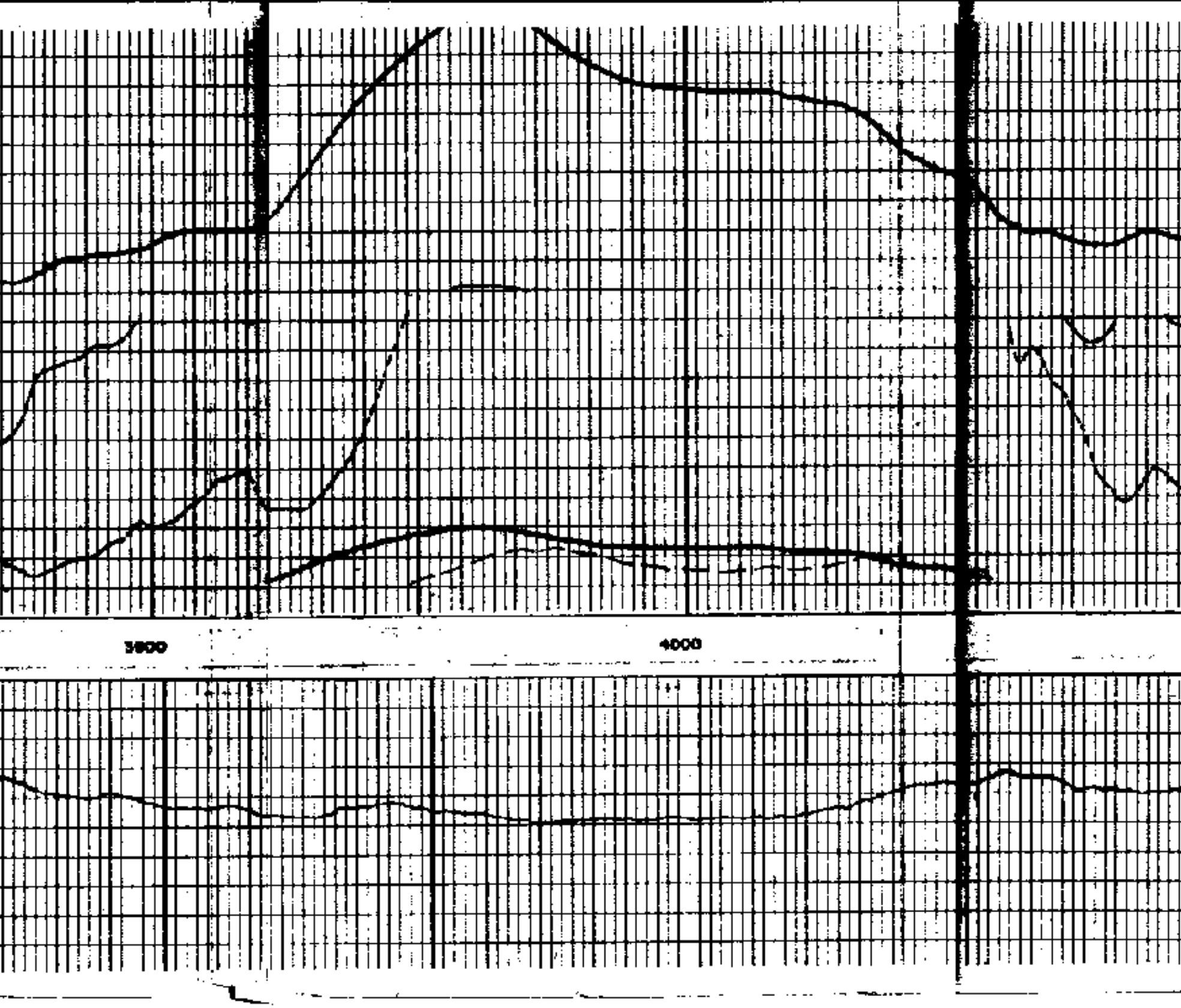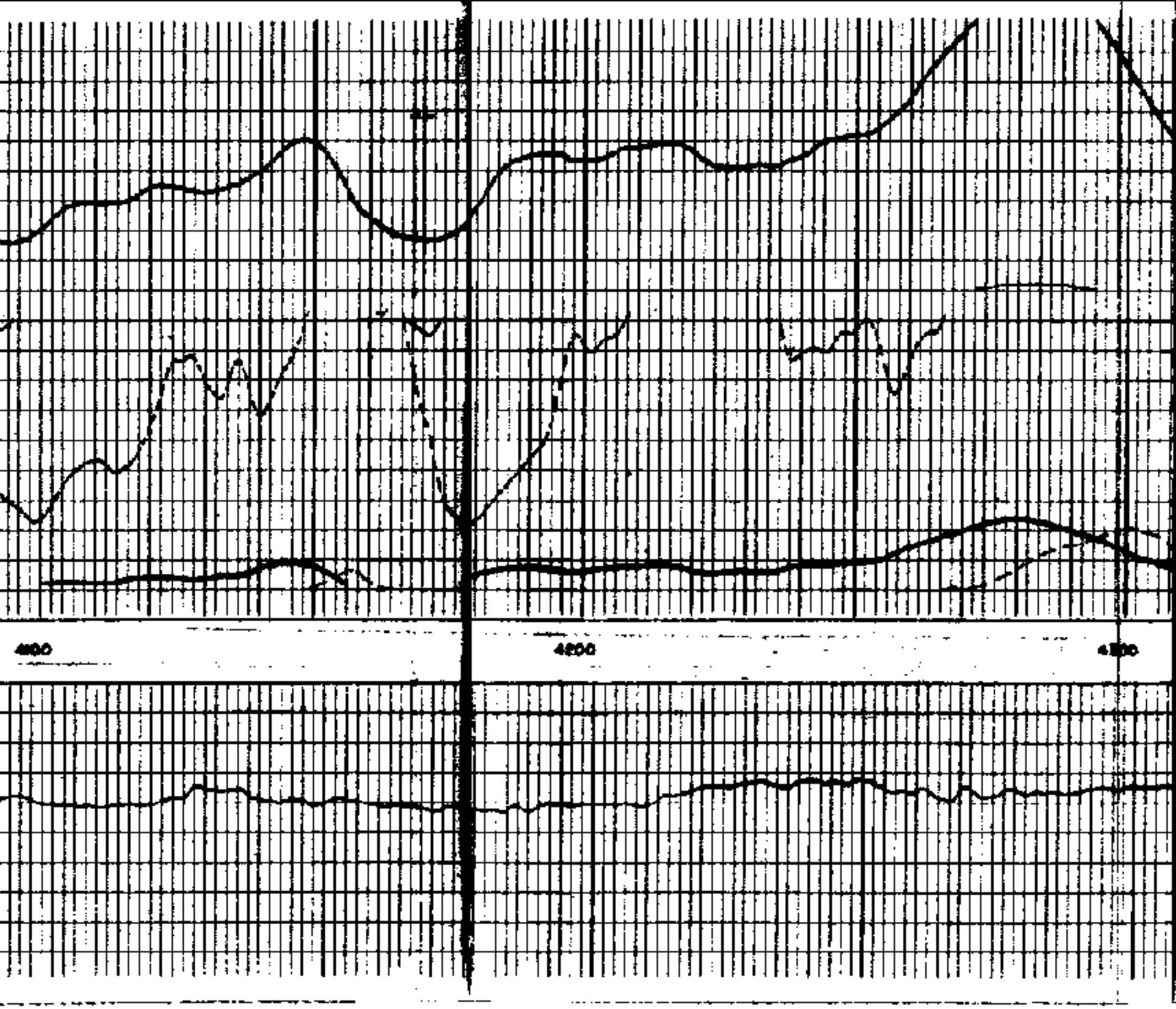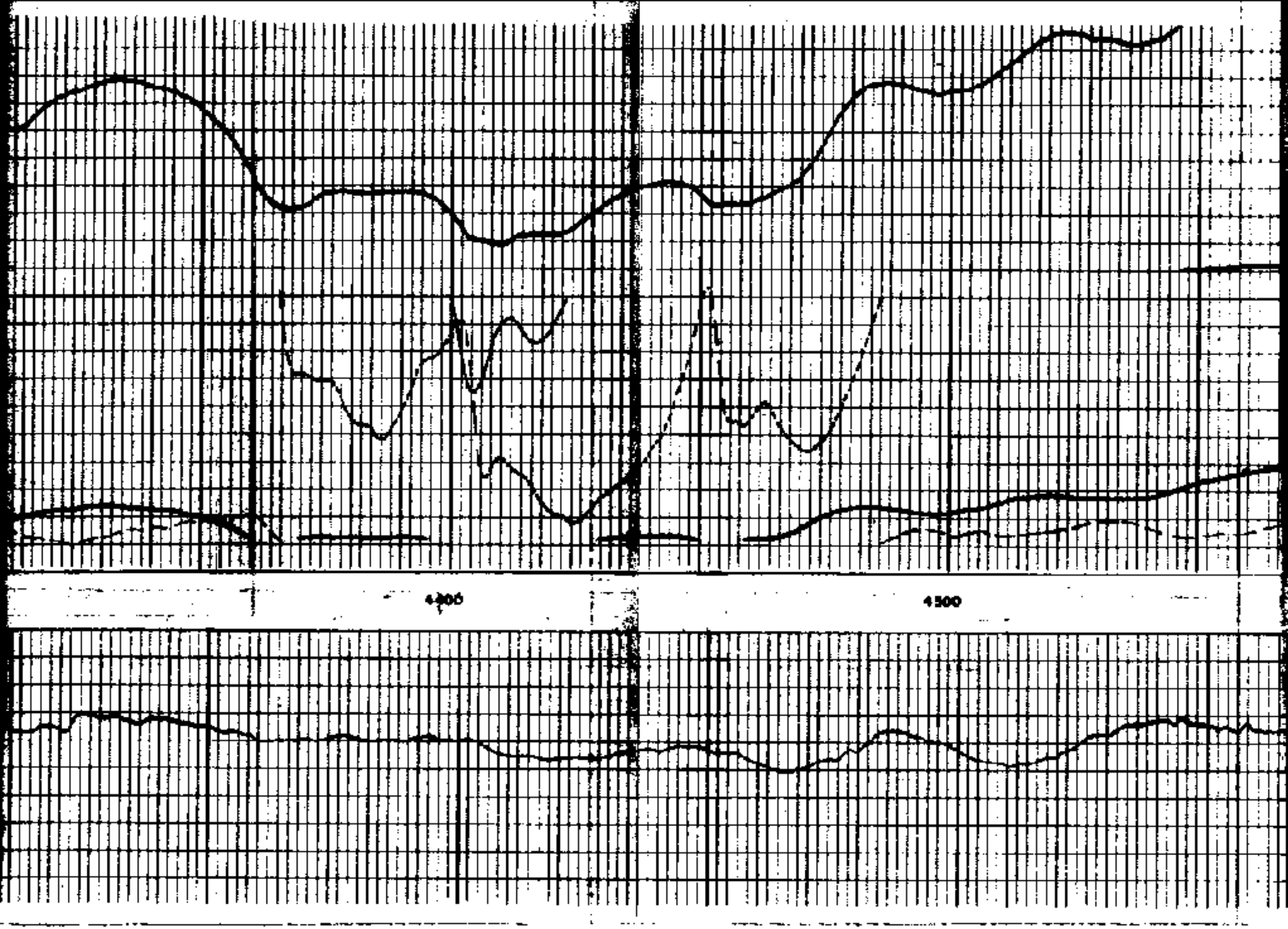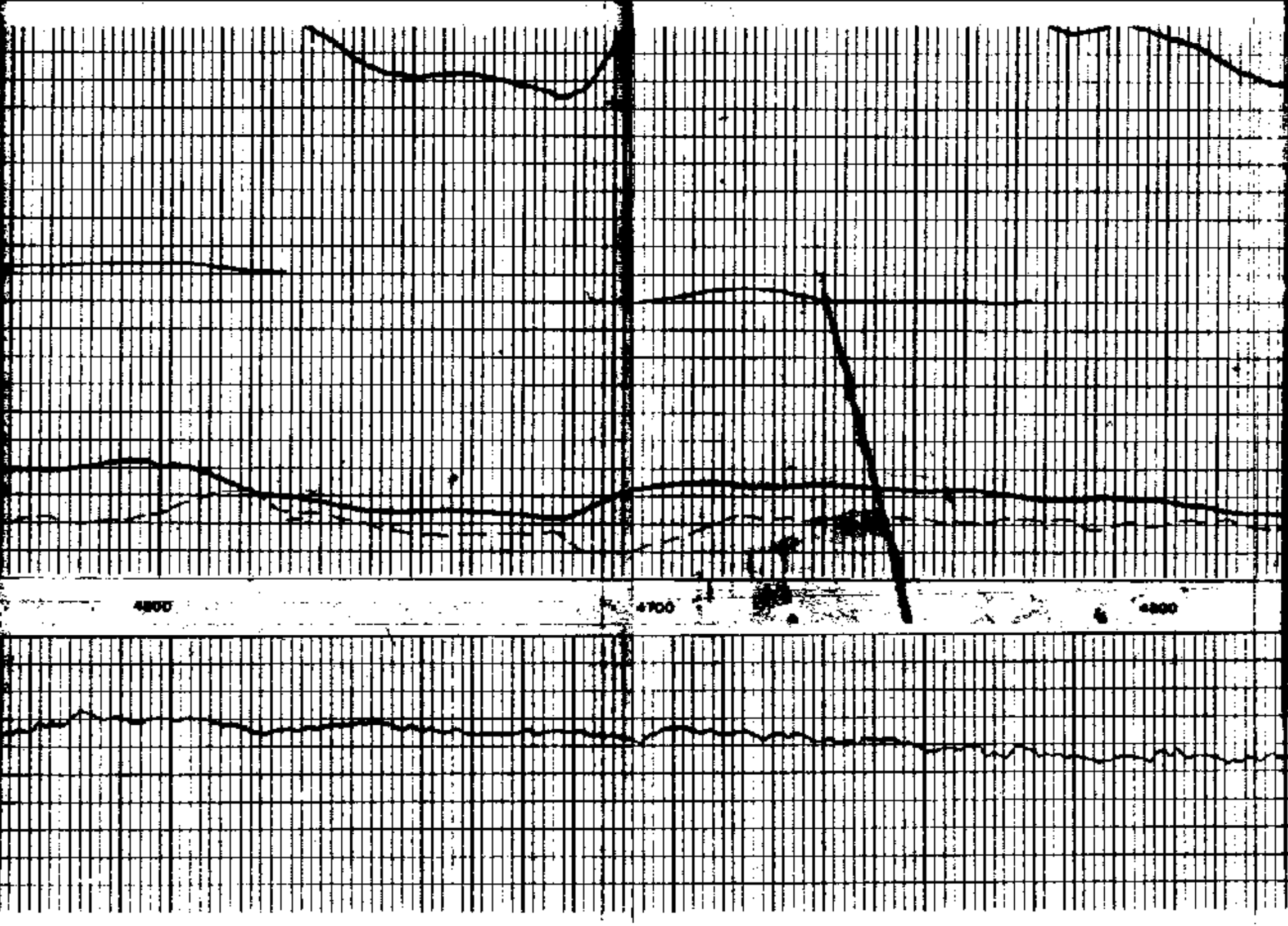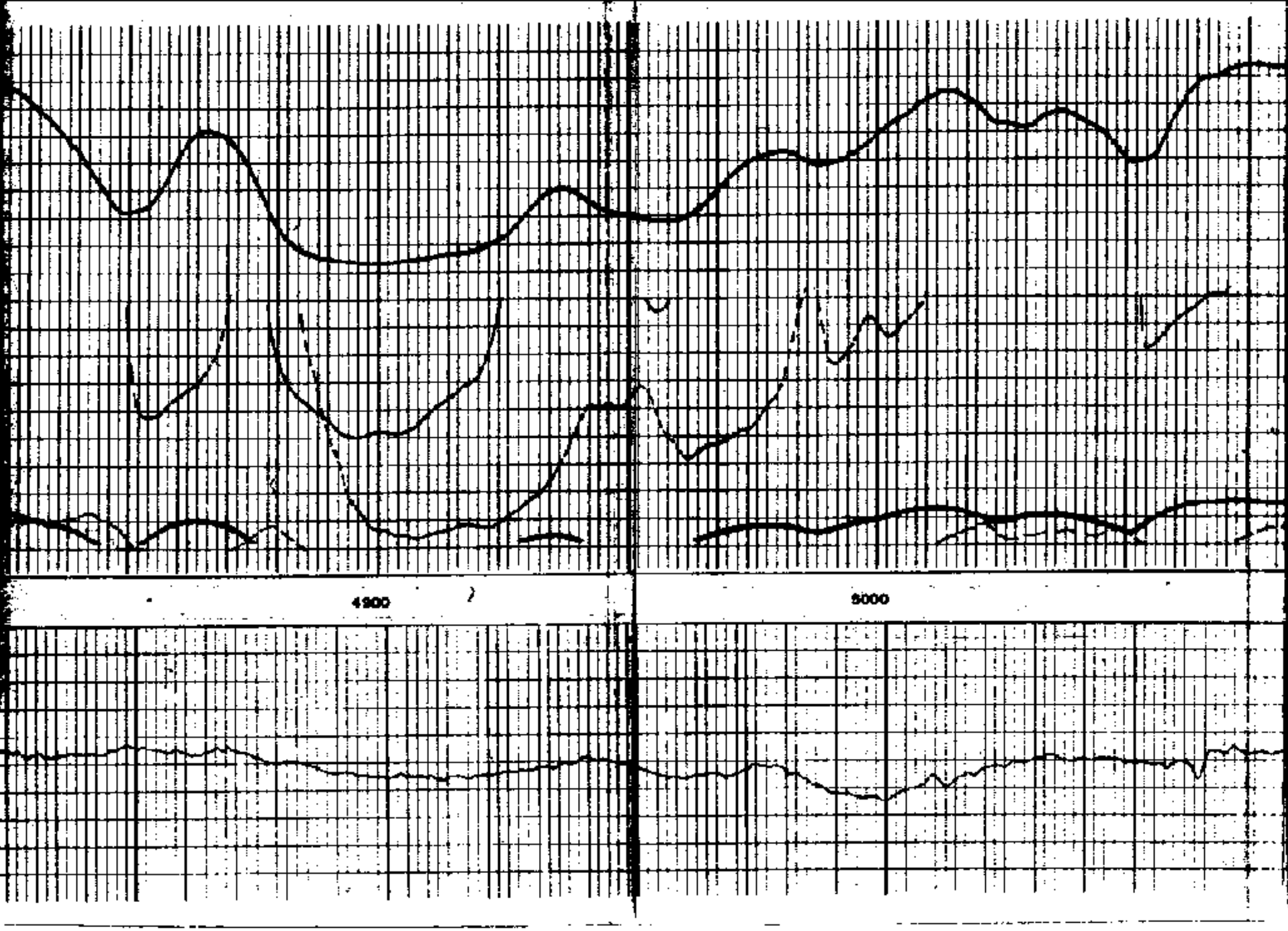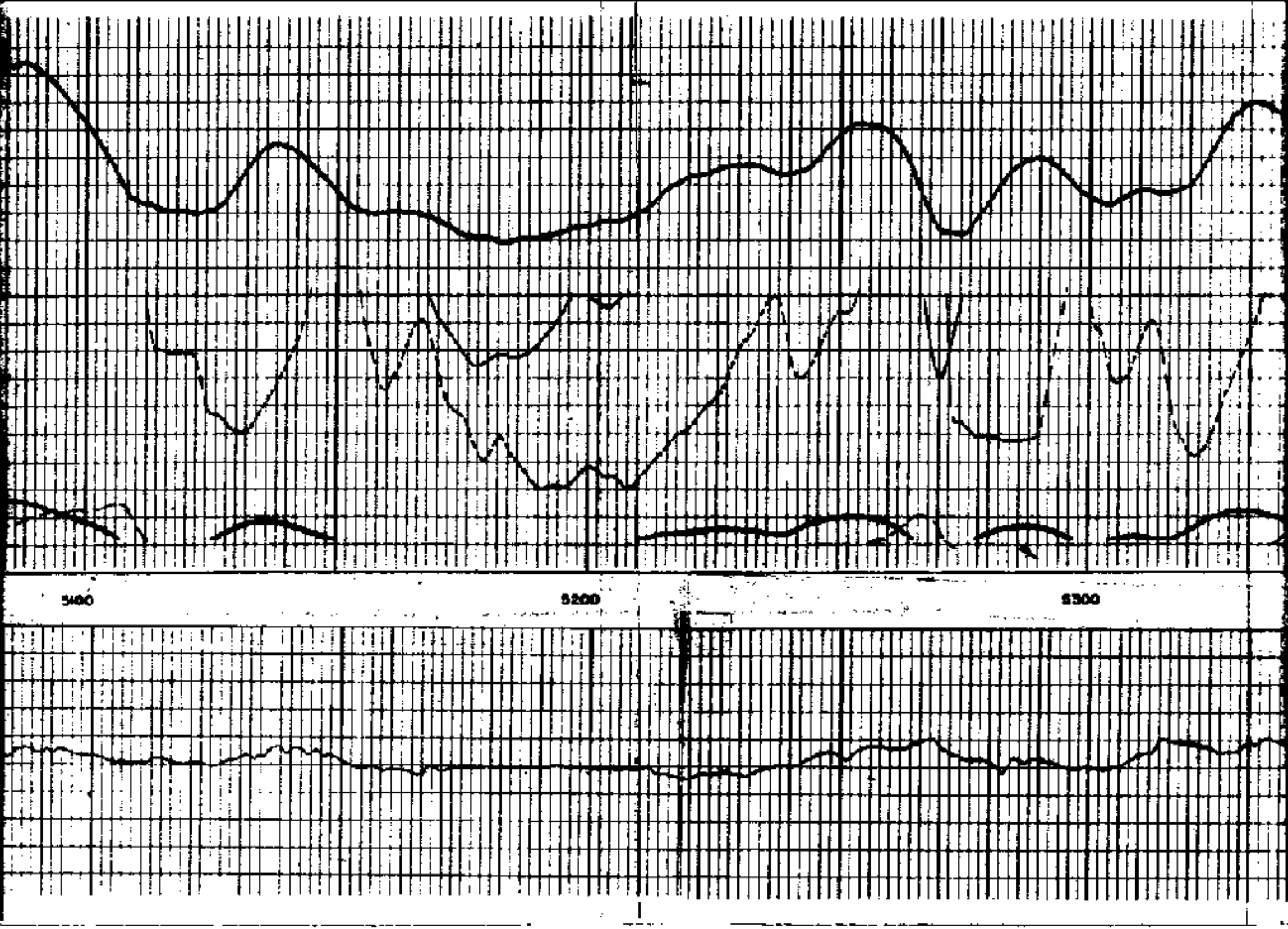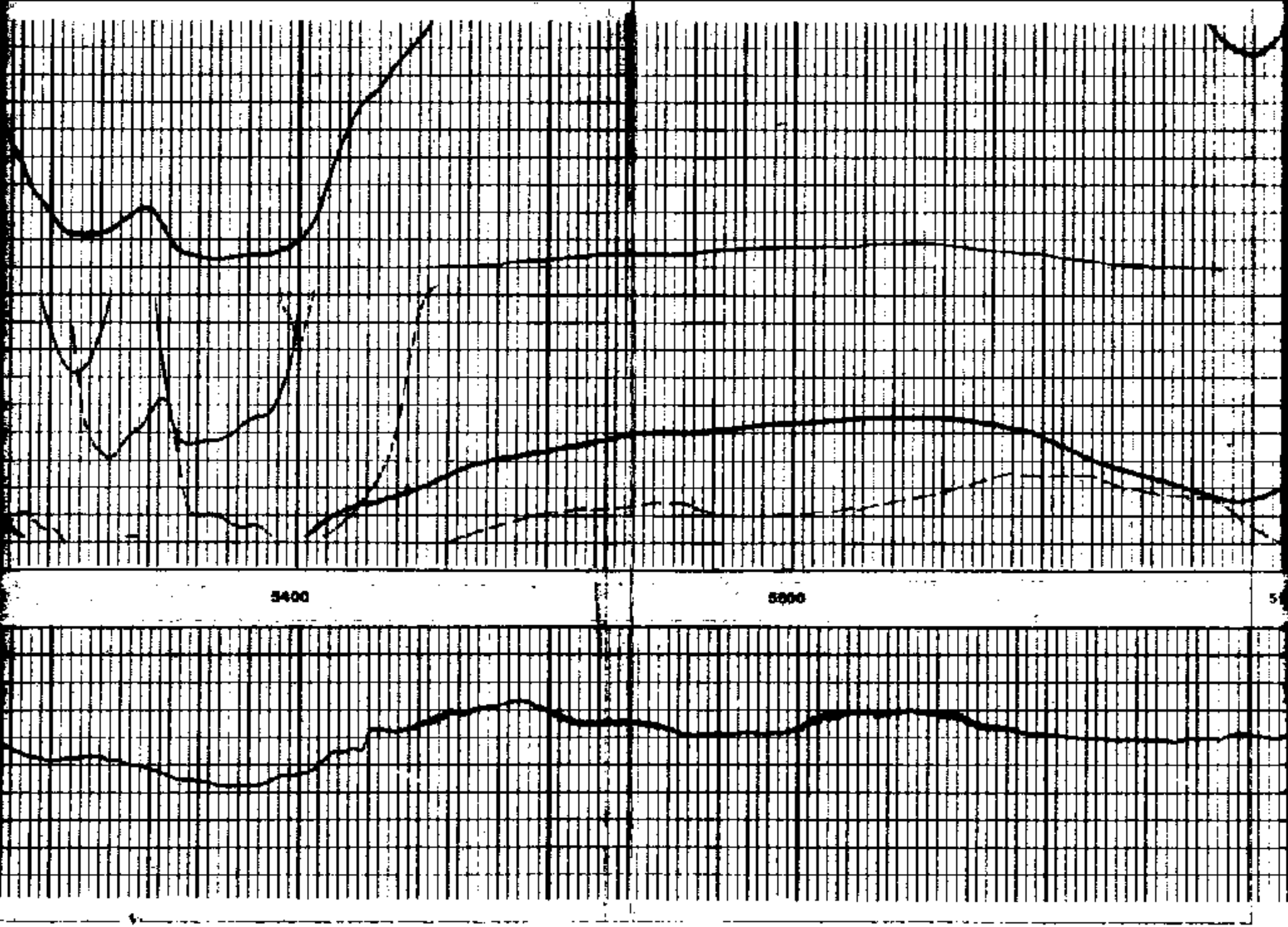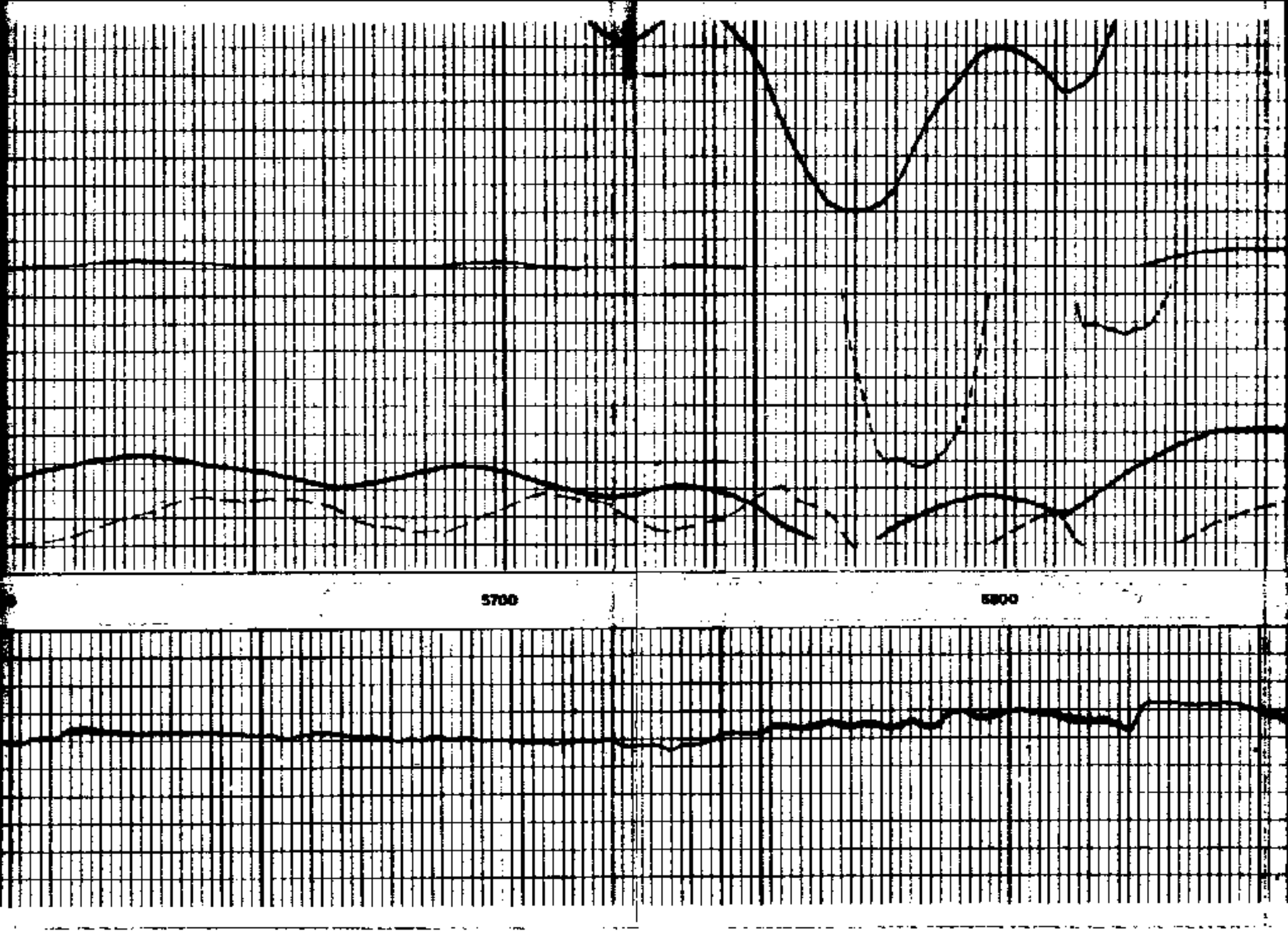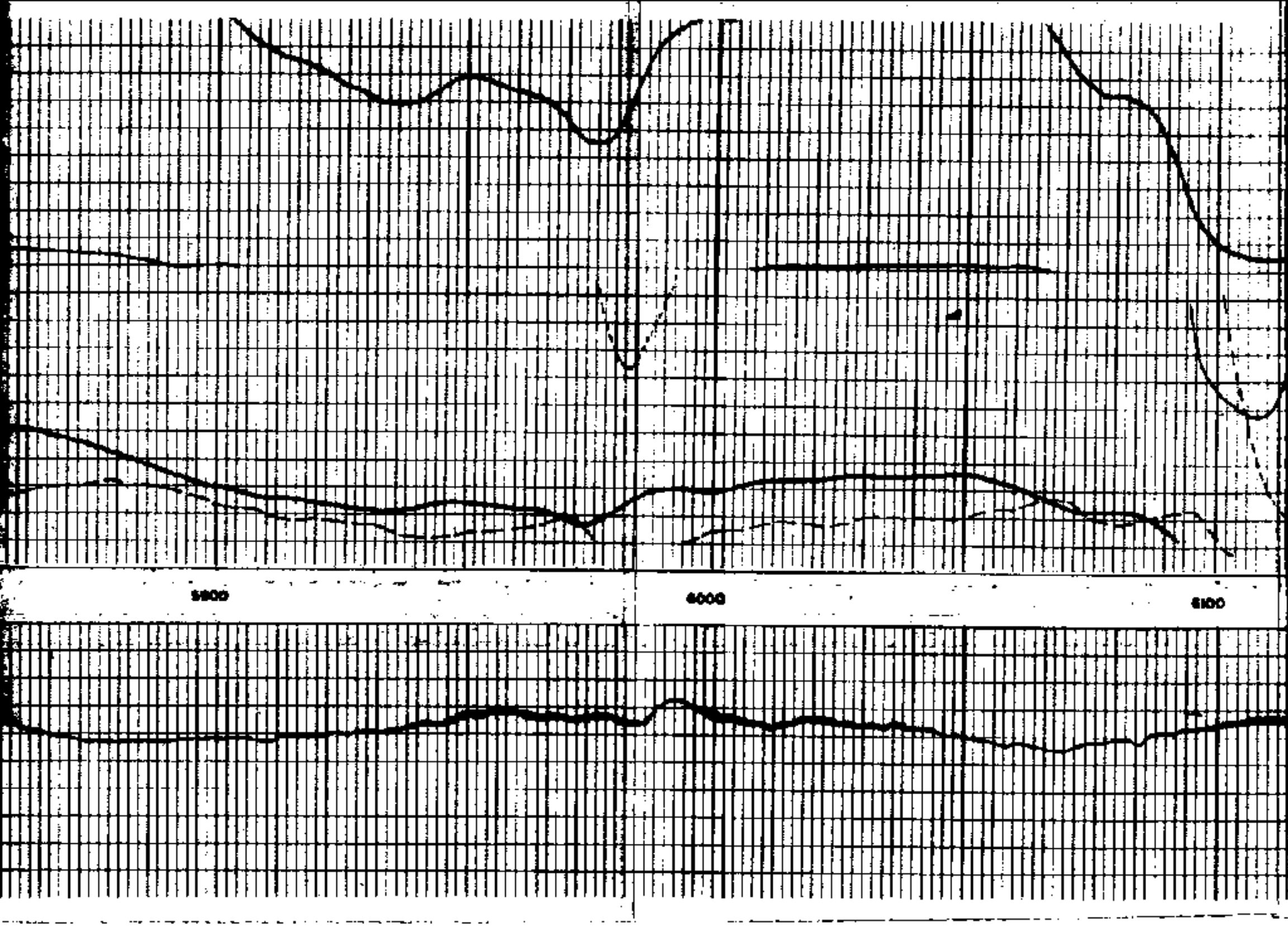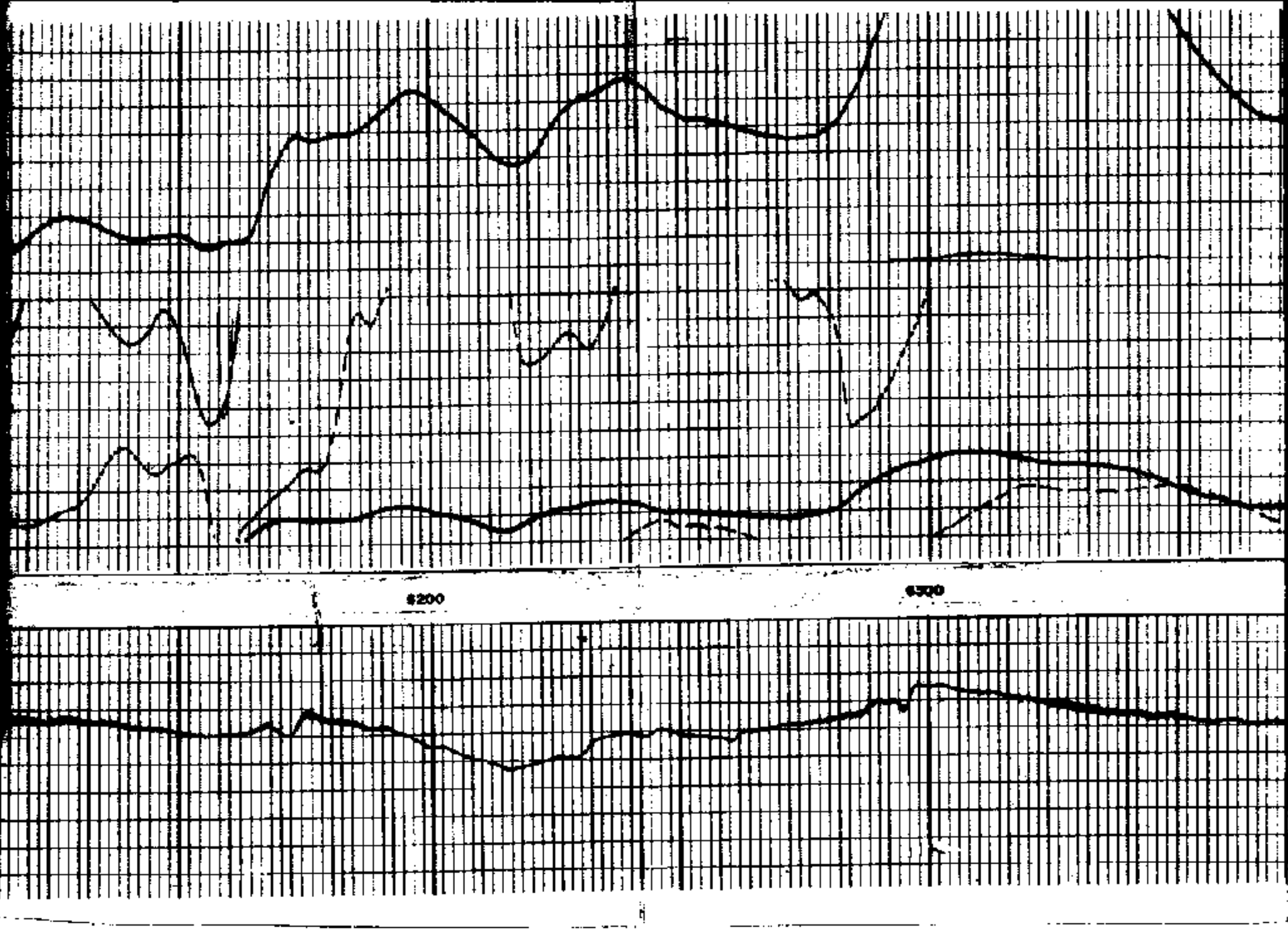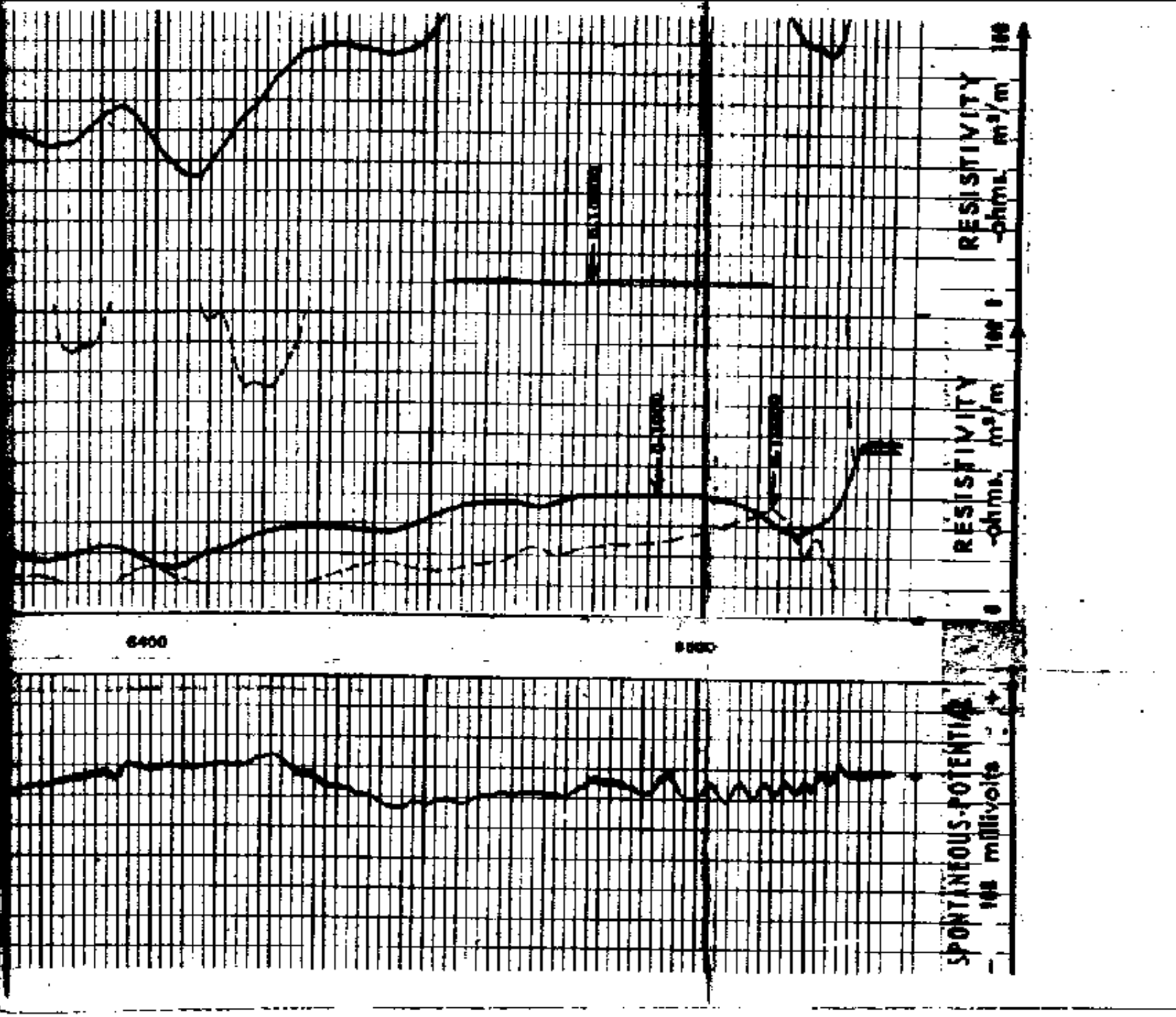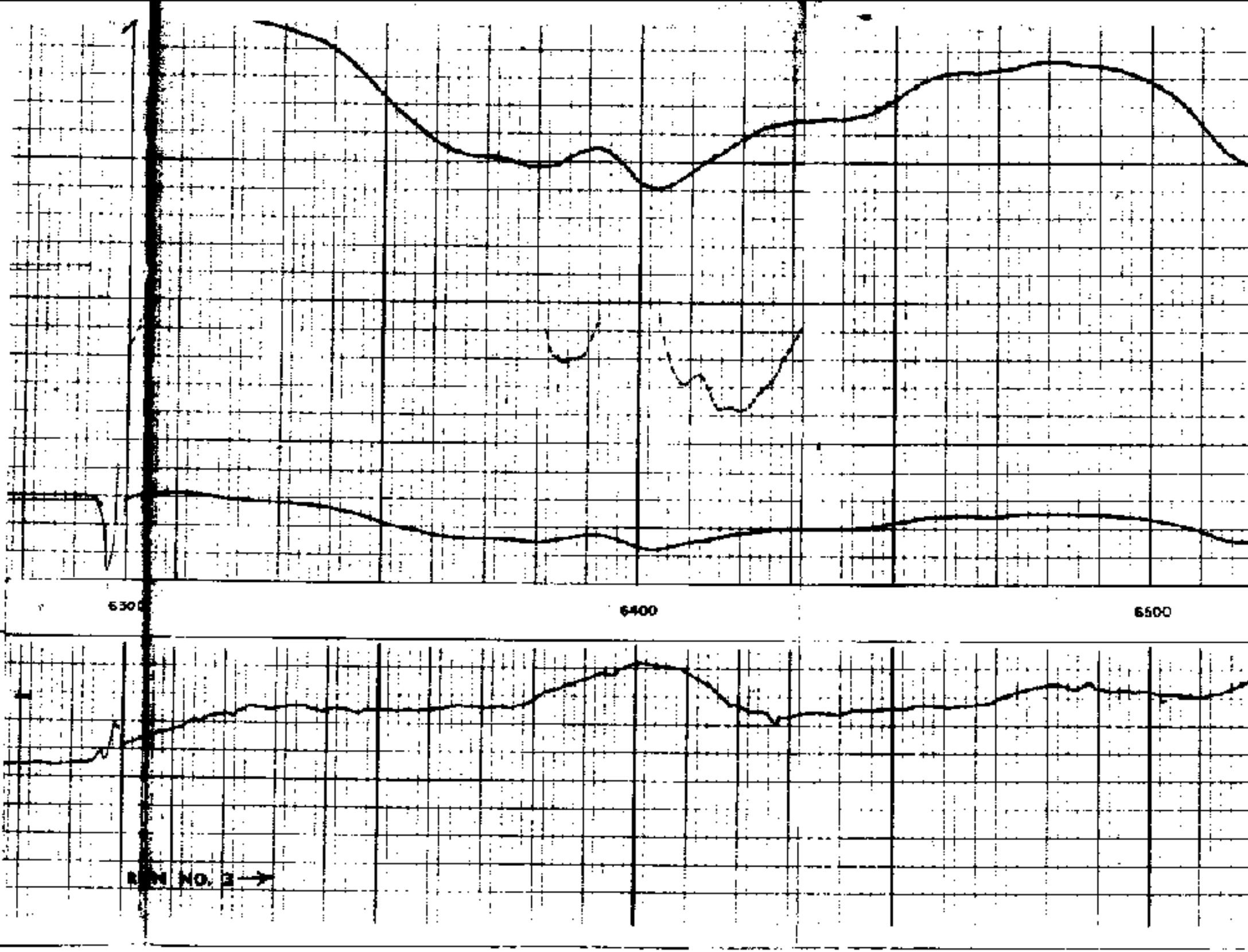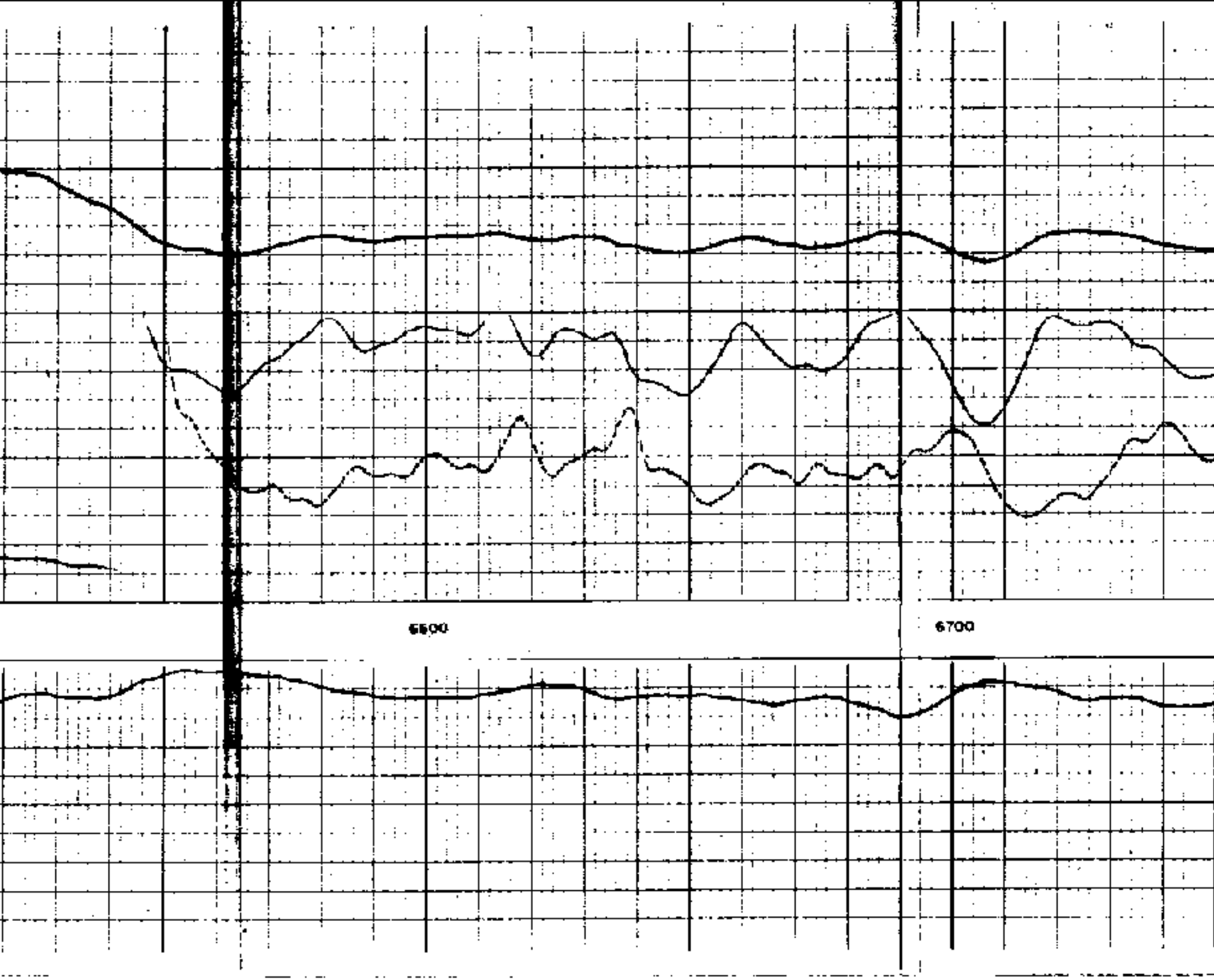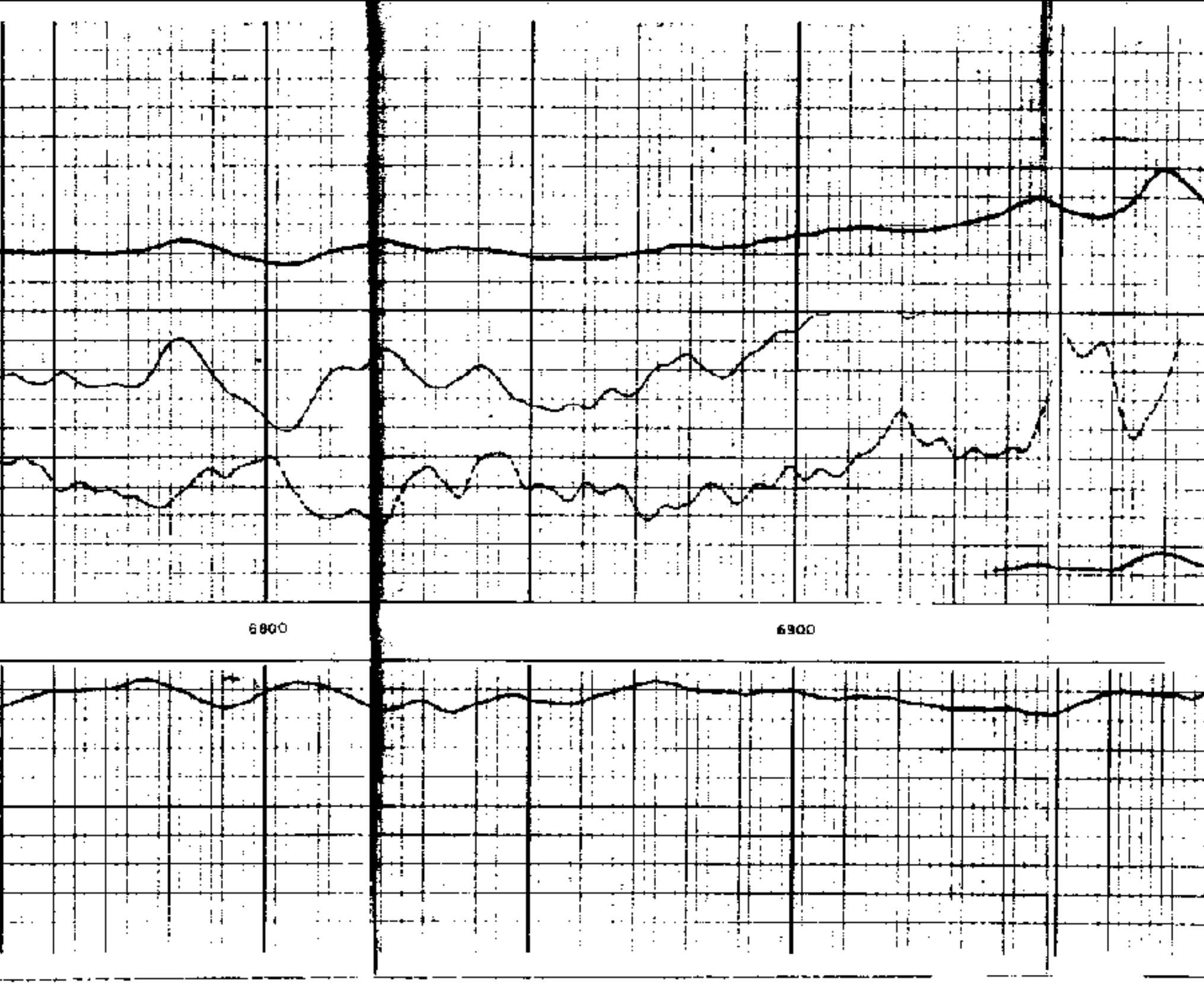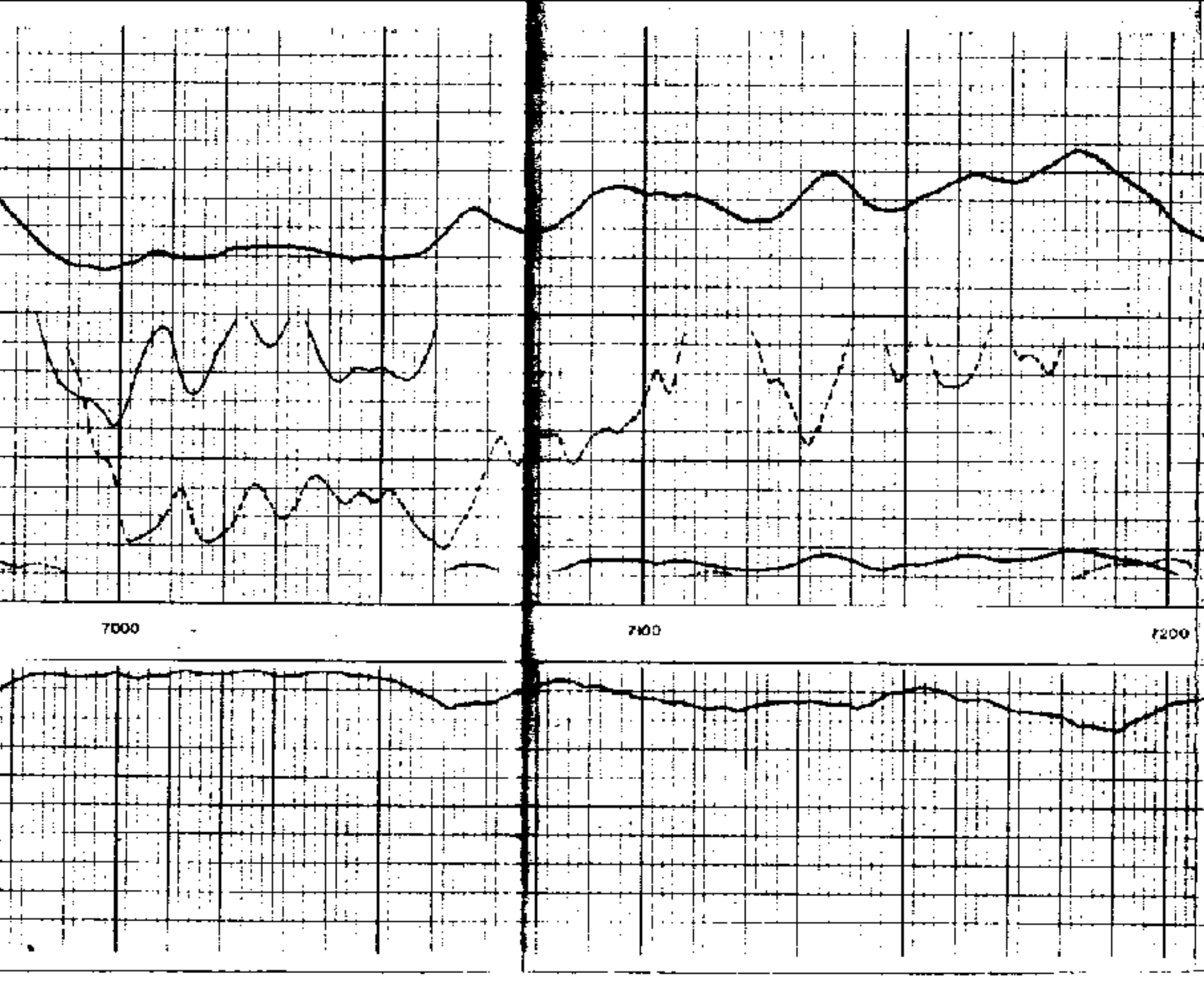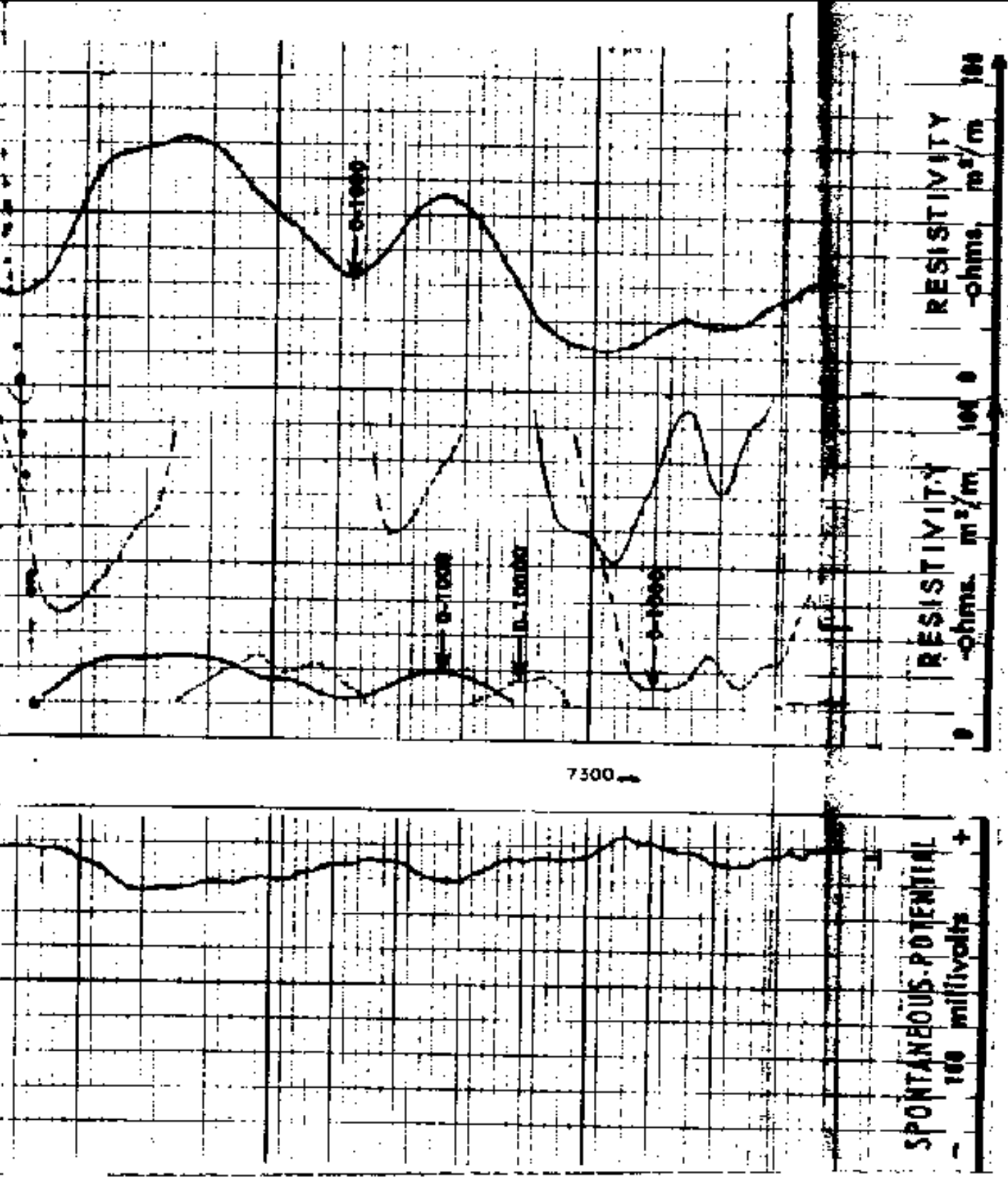SPONTANEOUS-POTENTIAL 100 millivolts	DEPTHS	RESISTIVITY -ohms. m²/m	RESISTIVITY -ohms. m²/m
- |10| +		0 AMP. S.N. 20	
		0 AM 16" 100	0 AM 64" 100
		0 1000	0 1000
		0 AO 19' 100	0 10000
		0 1000	
		0 10000