Flight Data
Flight Data
Flight Data
Flight Data
Flight Data
Flight Data

THIS DATA WAS COMPILED BY PETROLEUM GEOSERVICES AND IS BELIEVED TO BE CORRECT.

PETROLEUM GEOSERVICES MAKES NO WARRANTIES, EXPRESSED OR IMPLIED, AS TO THE ACCURACY OF THE DATA OR THE SUITABILITY OF THE DATA FOR ANY PURPOSE WHATSOEVER. PETROLEUM GEOSERVICES ASSUMES NO LIABILITY FOR ANY LOSS, DAMAGE OR EXPENSE DUE TO THE USE OF THIS DATA OR ANY PART THEREOF.

Service Order No.	0000000
Field	Flight Data
Well Name	Flight Data
API Number	00-000-00000-00-00
Surface Location	Flight Data
Latitude	00° 00' 00.0000" N
Longitude	000° 00' 00.0000" E
Elevation	0000
Elevation Reference	KB
Elevation 1	0000
Elevation 2	0000
Elevation 3	0000
Elevation 4	0000
Elevation 5	0000
Elevation 6	0000
Elevation 7	0000
Elevation 8	0000
Elevation 9	0000
Elevation 10	0000
Elevation 11	0000
Elevation 12	0000
Elevation 13	0000
Elevation 14	0000
Elevation 15	0000
Elevation 16	0000
Elevation 17	0000
Elevation 18	0000
Elevation 19	0000
Elevation 20	0000

[DATA TYPES]

PACIFICPETROLEUM EVALUATED WEEK 1997 IN LEAD TRAN /000000 DAY

PACIFICPETROLEUM EVALUATED WEEK 1997 IN LEAD TRAN /000000 DAY

OVER CORRECTION NOT APPLIED

NO ARCHIVE JOINT IN USED LEAD# = (1)

ACCUMULATED PERFORATION VALUES SUMMARY:

Integrated Net Volume:	123.000 Ft	FROM 0000.00 F	TO 1123.00 F
Integrated Gross Volume:	123.000 Ft	FROM 0000.00 F	TO 1123.00 F
Integrated Net Volume:	0.000 Ft	FROM NONE	
Integrated Gross Volume:	0.000 Ft	FROM NONE	

EVENT BOOK SUMMARY:

DATUM:	INTERVAL:	DEPTH TRACK
	0000.00 - 0000.00	
Integrated Net Volume:	0.000 Ft	FROM NONE
Integrated Gross Volume:	0.000 Ft	FROM NONE

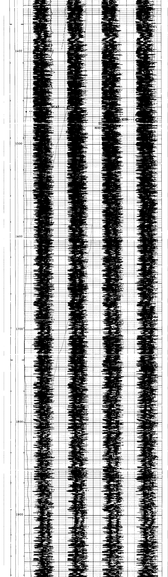

CP V5.3 FILE 30 15.JUL.1993 21:17 (DP)
DATA TYPE: RAW DATA FORMAT



DATA TYPE: RAW DATA FORMAT



SENSOR MEASURE POINT TO TOOL ZERO:
LOC: 0.000 FROM REF
LVL: 0.000 FROM REF

PARAMETERS

NAME	VALUE	UNIT	NAME	VALUE	UNIT
ABOV INTVAL	000		MPAR CLVAL	000	
ABOV VOLUME	000		MPAR CLVOL	000	
BELO INTVAL	000		MPAR GRAD	000	
BELO VOLUME	000		MPAR NAME		
CUTOFF VALUE	0		MPAR NET	000	
DATUM	0000		MPAR PERM	000	
DEPTH SHIFT	000		MPAR PORO	000	
DRAW DOWN	000		MPAR SOPH	000	
ELEV REF	000		MPAR SW	000	
ELEV TYPE			MPAR VOLUME	000	
FLUID GRAD	000		PERF DIA	0.0	IN
FLUID LEVEL	000		PERF DIST	0.0	IN
FLUID TYPE			PERF NUM	000	
GAS GRAD	000		PERF PHASE	000	
GAS LEVEL	000		PERF TYPE		
GAS TYPE			PERF WIDTH	0.0	IN
MAX DEVIATION	000		PRES DATUM	000	
MAX ID	0.000	IN	PRES GRAD	000	

PACIFICPETROLEUM EVALUATED WEEK 1997 IN LEAD TRAN /000000 DAY

PACIFICPETROLEUM EVALUATED WEEK 1997 IN LEAD TRAN /000000 DAY

OVER CORRECTION NOT APPLIED

NO ARCHIVE JOINT IN USED LEAD# = (1)

ACCUMULATED PERFORATION VALUES SUMMARY:

Integrated Net Volume:	123.000 Ft	FROM 0000.00 F	TO 1123.00 F
Integrated Gross Volume:	123.000 Ft	FROM 0000.00 F	TO 1123.00 F
Integrated Net Volume:	0.000 Ft	FROM NONE	
Integrated Gross Volume:	0.000 Ft	FROM NONE	

EVENT BOOK SUMMARY:

DATUM:	INTERVAL:	DEPTH TRACK
	0000.00 - 0000.00	
Integrated Net Volume:	0.000 Ft	FROM NONE
Integrated Gross Volume:	0.000 Ft	FROM NONE

CP V5.3 FILE 40 16.JUL.1993 01:05
DATA STATUS: CORRECTION DATA
DATA TYPE: RAW DATA FORMAT



CP V5.3 FILE 40 16.JUL.1993 01:05 REPEAT SECTION
DATA STATUS: CORRECTION DATA
DATA TYPE: RAW DATA FORMAT

SENSOR MEASURE POINT TO TOOL ZERO:
LOC: 0.000 FROM REF
LVL: 0.000 FROM REF

PARAMETERS

NAME	VALUE	UNIT	NAME	VALUE	UNIT
ABOV INTVAL	000		MPAR CLVAL	000	
ABOV VOLUME	000		MPAR CLVOL	000	
BELO INTVAL	000		MPAR GRAD	000	
BELO VOLUME	000		MPAR NAME		
CUTOFF VALUE	0		MPAR NET	000	
DATUM	0000		MPAR PERM	000	
DEPTH SHIFT	000		MPAR PORO	000	
DRAW DOWN	000		MPAR SOPH	000	
ELEV REF	000		MPAR SW	000	
ELEV TYPE			MPAR VOLUME	000	
FLUID GRAD	000		PERF DIA	0.0	IN
FLUID LEVEL	000		PERF DIST	0.0	IN
FLUID TYPE			PERF NUM	000	
GAS GRAD	000		PERF PHASE	000	
GAS LEVEL	000		PERF TYPE		
GAS TYPE			PERF WIDTH	0.0	IN
MAX DEVIATION	000		PRES DATUM	000	
MAX ID	0.000	IN	PRES GRAD	000	

BOROHOLE REMOVED CALIBRATION SUMMARY

CP V5.3 FILE 30 15.JUL.1993 21:17
PRESSURE FULL SCALE (PSIA) = 0.0 RESISTER RESPONSE

SHUT CALCULATED CALIBRATION SUMMARY

MEASURED		TOOL RESPONSE			
1	2	1	2	MEAN	DELTA
0.0	0.0	0.0	0.0	0.0	0.0
0.0	0.0	0.0	0.0	0.0	0.0

SMALL: 15.JUL.1993 (Date LOADED: 15.JUL.1993 19:14 CDMP) 15.JUL.1993 19:12

NOTE: DETECTED CALIBRATION SUMMARY

MEASURED		CALCULATED	
1	2	1	2
0.0	0.0	0.0	0.0

BATH: 15.JUL.1993 (Date LOADED: 15.JUL.1993 19:12) (CDMP) 15.JUL.1993 19:12

CP V5.3 FILE 30 15.JUL.1993 19:58

COMPANY	TEXO PETROLEUM COMPANY	WELL ID	00-000-00000
FIELD	#1 BRAZOS/LAMAR/FEDERAL	WELL NO	00-000-00000
		DATE	00 JAN 0000
FIELD	WILDCAT	PAGE	00
COUNTY	CRICKET	SECTION	00

STRATIGRAPHIC MODEL
REGULATION COMPUTER
MONITOR LOG