COMPANY: CONLEY P. SMITH. LIMITED LIABILITY COMPANY
WELL: FLAT TOP FEDERAL #27-15
FIELD: WILDCAT
COUNTY: LINCOLN STATE NEVADA

Schlumberger

COMBINABLE MAGNETIC RESONANCE GAMMA RAY

COUNTY: LINCOLN
Field: WILDCAT
Location: 1950' FSL & 1800' FEL
Well: FLAT TOP FEDERAL #27-15
Company: CONLEY P. SMITH

LOCATION: 1950' FSL & 1800' FEL SW / SE

RECEIVED JUL 30 1998 Div. of Minerals

Elev.	K.B.	6003.7 F	
	G.L.	5985.7 F	
	D.F.	6002.7 F	
Permanent Datum	GROUND LEVEL	Elev.:	5985.7 F
Log Measured From:	KELLY BUSHING	18.0 F	above Perm. Datum
Drilling Measured From:	KELLY BUSHING		

API Serial No.	SECTION	TOWNSHIP	RANGE
27-017-05229	27	7N	63E
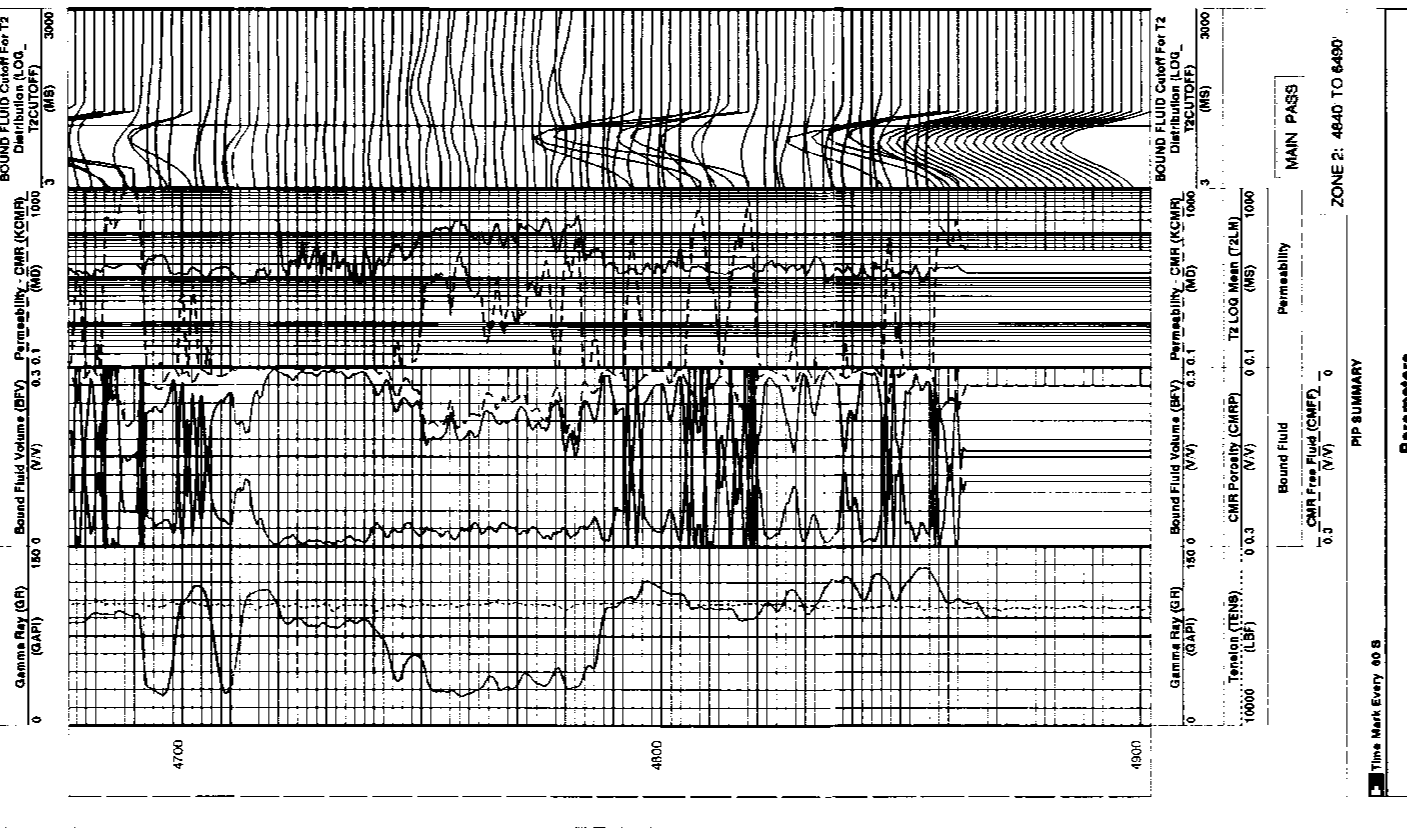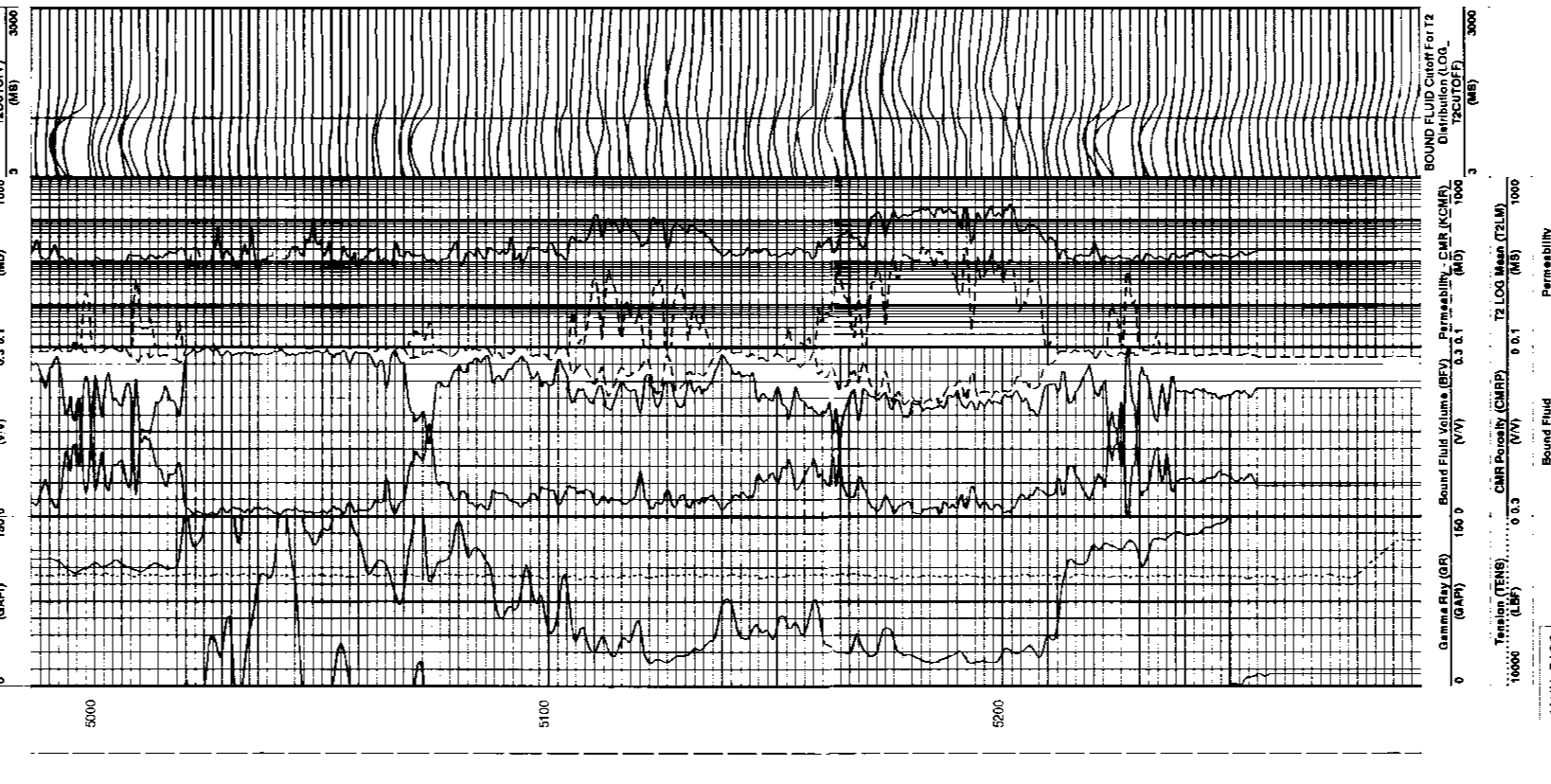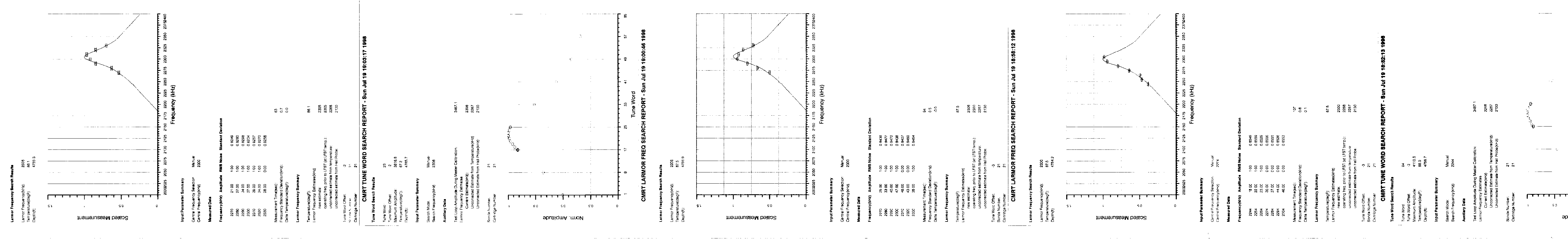
Logging Date	19-JUL-1998			
Run Number	ONE			
Depth Driller	5320 F			
Schlumberger Depth	5276 F			
Bottom Log Interval	5236 F			
Top Log Interval	1836 F			
Casing Driller Size @ Depth	9.625 IN	@	1876 F	@
Casing Schlumberger	1836 F			
Bit Size	8.750 IN			
Type Fluid In Hole	GEL / POLYMER			
MUD Density / Viscosity	9.1 LB/G	41 S		
Fluid Loss / PH		9		
Source Of Sample	MUD PIT			
RM @ Measured Temperature	2.920 OHMM	@	86 DEGF	@
RMF @ Measured Temperature	2.190 OHMM	@	86 DEGF	@
RMC @ Measured Temperature		@		@
Source RMF / RMC	MUD PRESS			
RM @ MRT / RMF @ MRT	2.799 @ 90	2.099 @ 90	@	@
Maximum Recorded Temperatures	90 DEGF			
Circulation Stopped / Time	19-JUL-1998	15:00		
Logger On Bottom / Time	19-JUL-1998	21:00		
Unit Number / Location	3017	VERNAL, UTAH		
Recorded By	ERIC SWITZER			
Witnessed By	ROBERT ACREE, TOM POPP