Century Geophysical Corporation
Tulsa, Oklahoma

L-388-D

DATE 6-30-70

COMPANY Tenneco Oil Co.

BORE HOLE Core Hole # 4

AREA Eastern Great Basin

COUNTY White Pine STATE Nevada

SECTION 16 TOWNSHIP 19N RANGE 61E LOG MEASURED FROM Ground Level

HOLE NO.

SEC. TWP. RANGE

AREA

COUNTY

STATE

COMPANY

DATE

TOTAL FEET LOGGED 690

T. D. DRILLED 712 Ft.

BIT SIZE 4 3/4 In. CASING

BORE HOLE FLUID H2O

DENSITY VISCOSITY

RESISTIVITY -

OPERATOR R Deiter

UNIT NO. 7196

LOCATION Grants New Mex.

DRIVE 2.0 Hrs. TIME IN 23.00

STANDBY 0.0 Hrs. TIME OUT 24.00

LOGGING 1.0 Hrs.

TOTAL 3.0 Hrs.

ROUNDTRIP MILEAGE 50 Miles

CHARGEABLE STANDBY None Hrs.

INITIAL RUN

T. D. LOGGED 690 Ft.

GAMMA (FULL SCALE) 25 Cps.

TIME CONSTANT 2 Sec.

LOGGING SPEED 15 Ft./Min.

CALIBRATION

SOURCE NO. 967.1 SOURCE VALUE 620

PROBE SIZE H16G 1 3/8 In.

RES. (FULL SCALE) 100 ohms.

S. P. 10 Mv/In.

GAMMA RERUNS (Initial run offscale)

SCALE Cps.	SCALE Cps.	SCALE Cps.
T. C. Sec. LOGGING SPEED Ft./Min.	T. C. Sec. LOGGING SPEED Ft./Min.	T. C. Sec. LOGGING SPEED Ft./Min.
FROM Ft.	FROM Ft.	FROM Ft.
TO Ft.	TO Ft.	TO Ft.
TOTAL	TOTAL	TOTAL

SELF POTENTIAL

− |◀ Mv ▶| +

NATURAL GAMMA RAY
COUNTS PER SECOND

CALIPER

RESISTANCE
OHMS

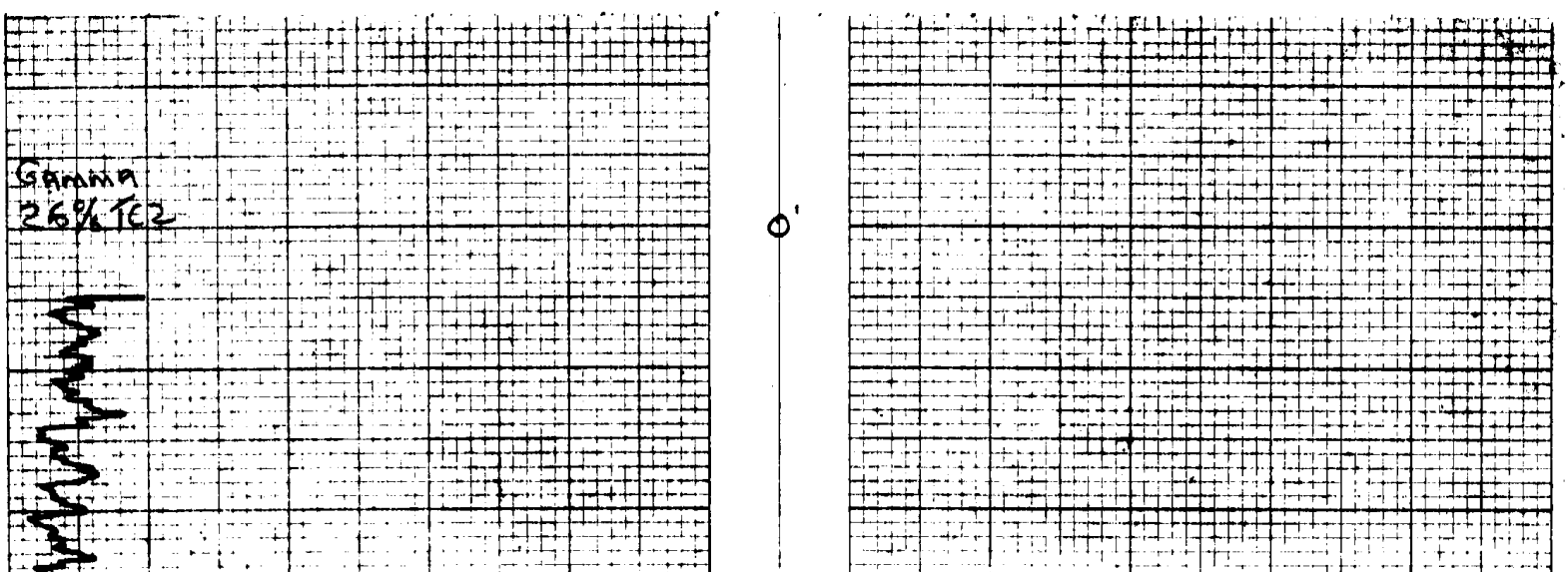

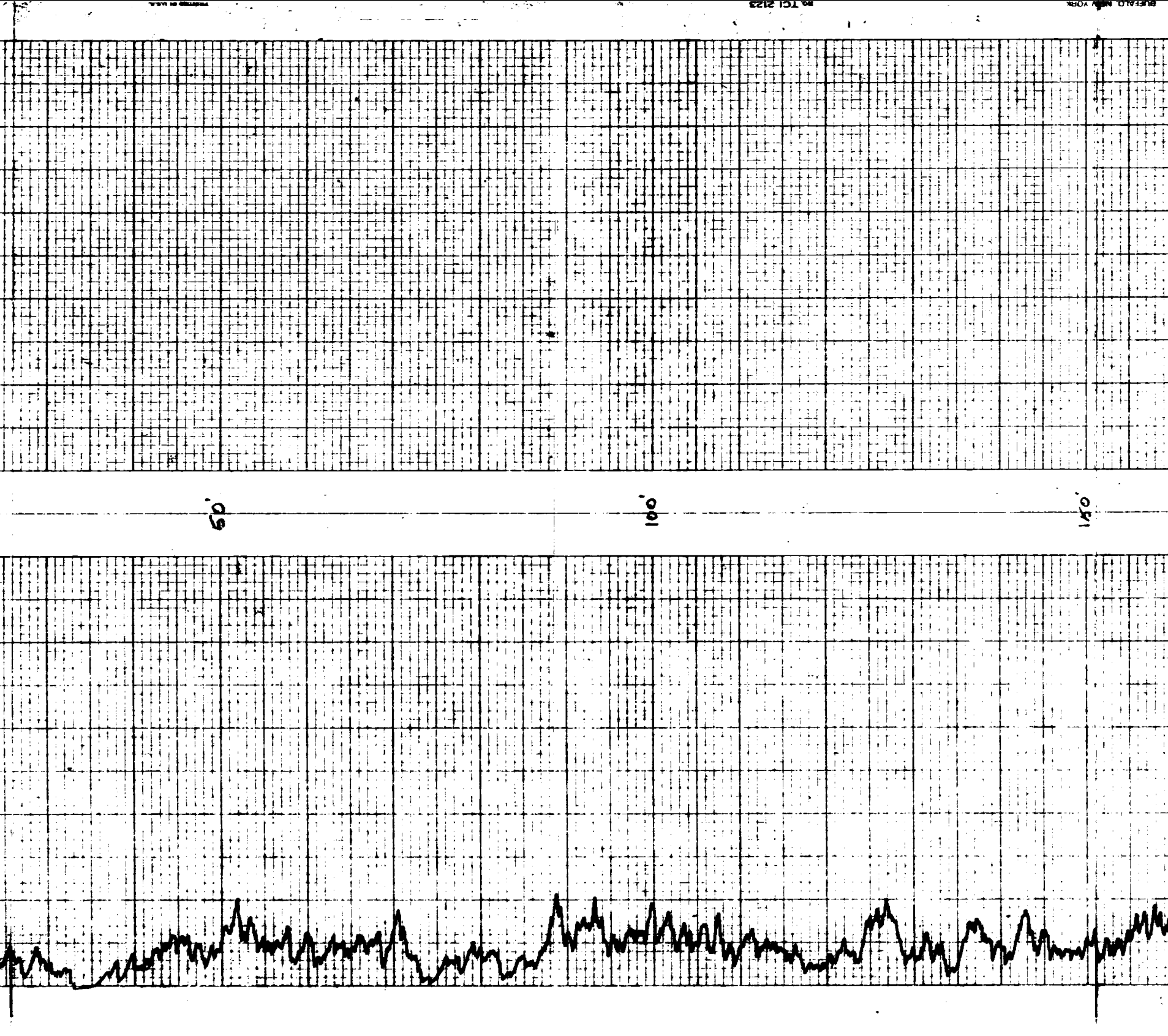

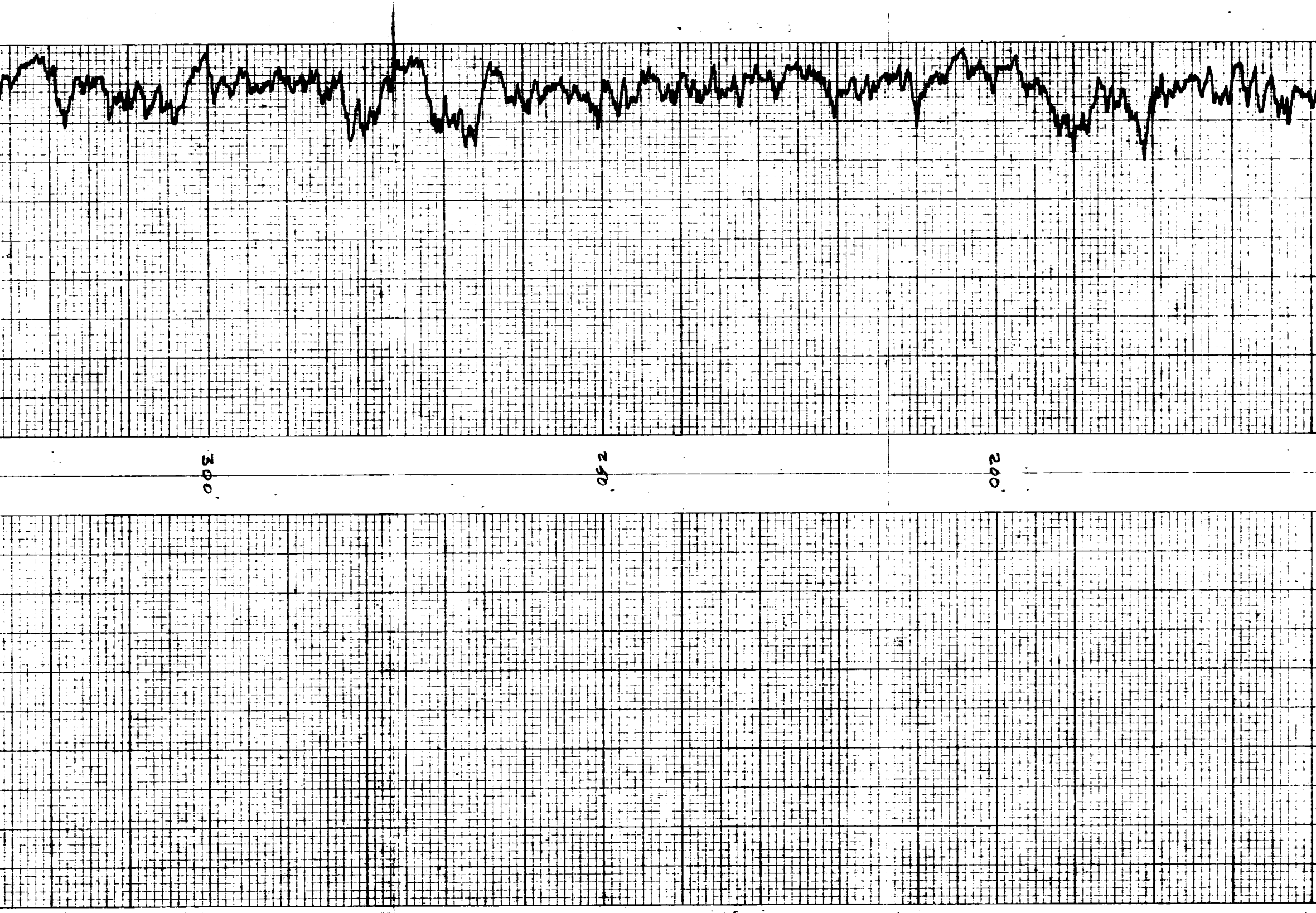

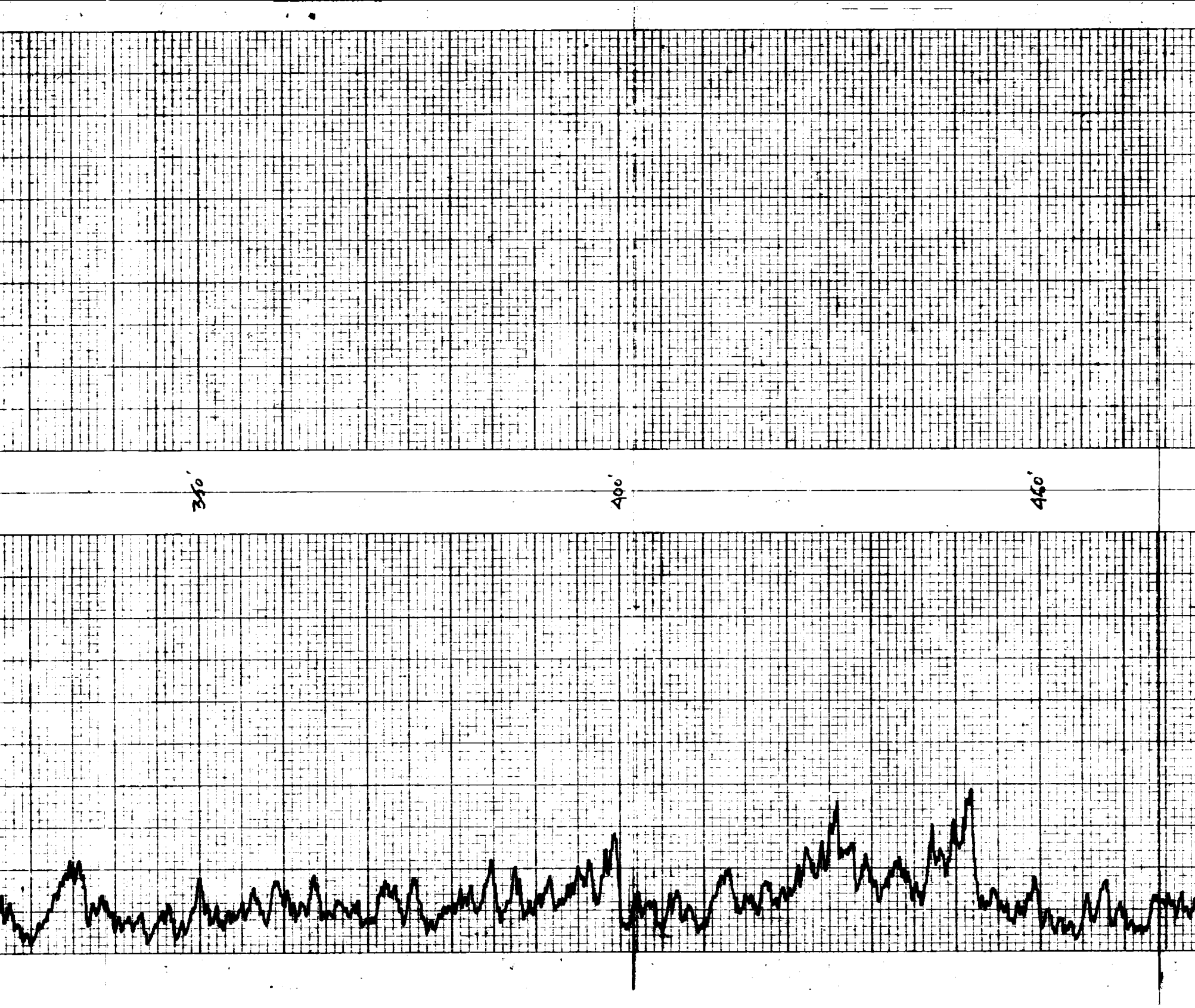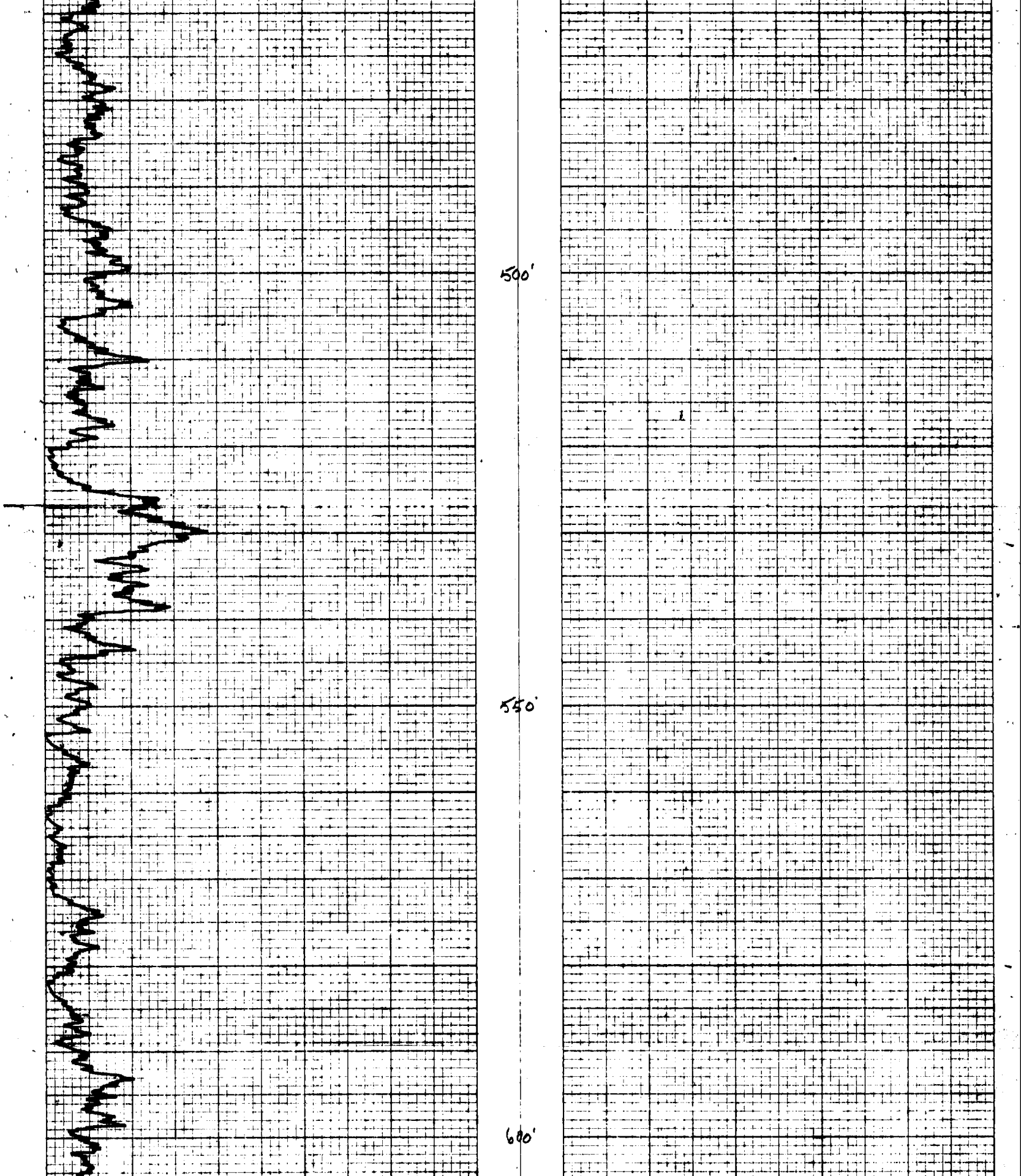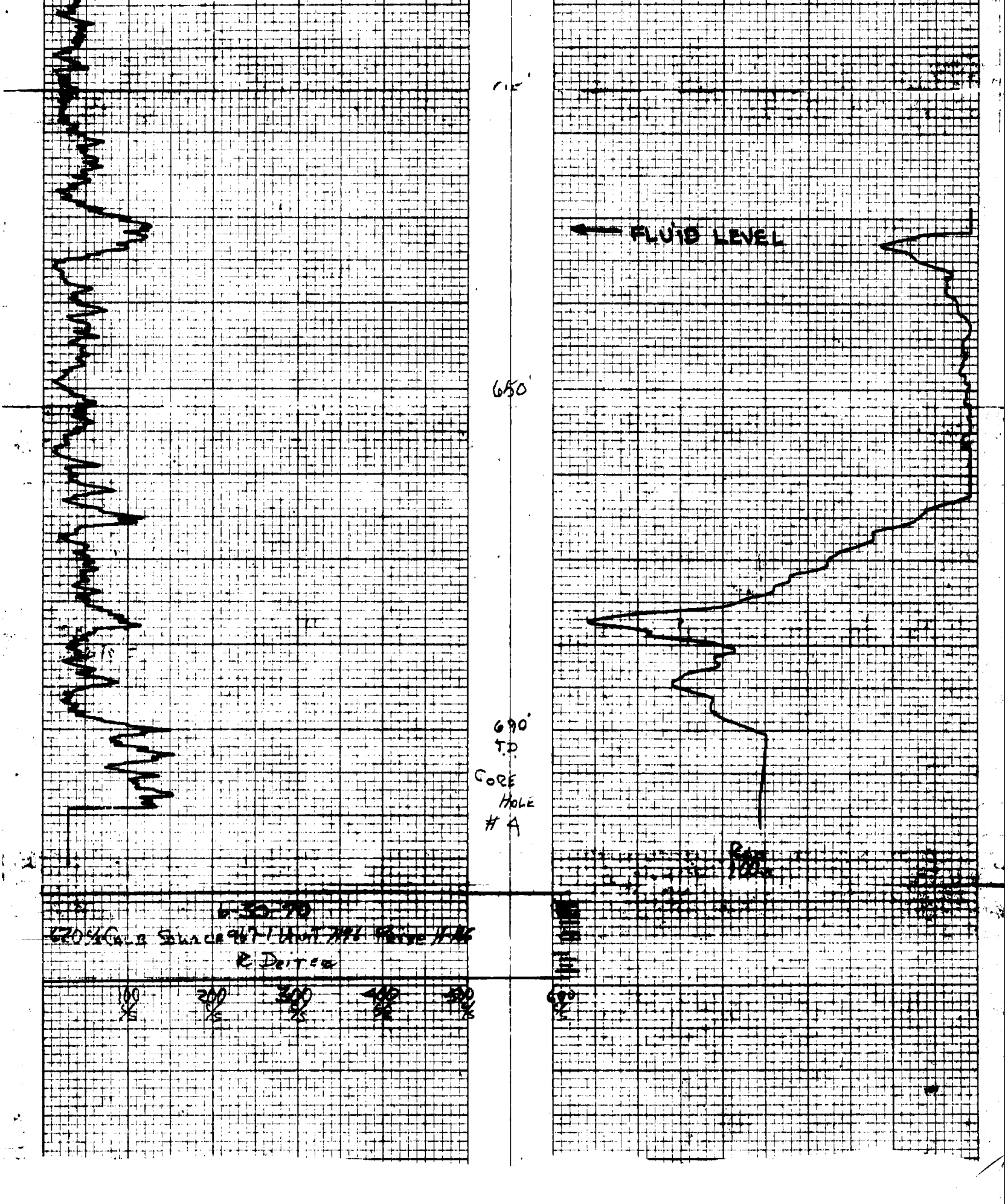RECORDING CHARTS GRAPHIC CONTROLS CORPORATION