CONFIDENTIAL

FINAL PRINT
Schlumberger

WELL SEISMIC MONITOR LOG

COMPANY	ANADARKO PETROLEUM CORP.
WELL	CHERRY SPRING FED #30-44
FIELD	WILDCAT
COUNTY	WHITE PINE STATE NEVADA
LOCATION	500' FSL & 990' FWL
Other Services:	SEE REMARKS
API SERIAL NO.	27 033-05278
SECT.	30
TWP.	26N
RANGE	56E

Permanent Datum	GROUND LEVEL	Elev. 5990.7 F		Elev.: K.B. 6005.4 F
Log Measured From	KELLY BUSHING	14.7 F above Perm. Datum		D.F. 6004.4 F
Drilling Measured From	KELLY BUSHING			G.L. 5990.7 F

TIGHT HOLE

Date	27 OCT-1991		
Run No.	THREE		
Depth Driller	6250.0 F		
Depth Logger (Schl.)	6250.0 F		
Btm. Log Interval	6240.0 F		
Top Log Interval	250.0 F		
Casing-Driller	7	@4394.0 F	@
Casing-Logger	4400.0 F		
Bit Size	6.25		
Type Fluid in Hole	LSND		
Dens. / Visc.	8.80 LB/G	46.0 S	
pH / Fld. Loss	10.0	8.0 C3	
Source of Sample	MUDPIT		
Rm @ Meas. Temp.	3.220 OHMM	@ 99.0 DEGF	@
Rmf @ Meas. Temp.	2.970 OHMM	@ 99.0 DEGF	@
Rmc @ Meas. Temp.	2.540 OHMM	@ 99.0 DEGF	@
Source: Rmf / Rmc	CALCULATED	CALCULATED	
Rm @ BHT	1.715 OHMM	@ 192. DEGF	@
Time: Circulation Ended	22:00 26-OCT-1991		
Logger on Bottom			
Max. Rec. Temp.	192. DEGF		
Equip. / Location	8305	EVANSTON, WY	
Recorded By	C. PRESMYK		
Witnessed By	BOB WILEY		

All interpretations are opinions based on inferences from electrical or other measurements and we cannot, and we do not guarantee the accuracy or correctness of any interpretations, and we shall not, except in the case of gross or wilful negligence on our part, be liable or responsible for any loss, costs, damages or expenses incurred or sustained by anyone resulting from any interpretations made by any of our officers, agents or employees. These interpretations are also subject to Clause 4 of our General Terms and Conditions as set out in our current Price Schedule.

The well name, location and borehole reference data were furnished by the customer.

Run No.	THREE
Service Order No.	586700
Drilling Fluid Level	0.0 F
Salinity	
Rmf @ BHT	1.582 OHMM @ 192. DEGF
Rmc @ BHT	1.353 OHMM @ 192. DEGF
Logging Speed	0.0 F/HR
EQUIPMENT DATA	
Tool Number 1	TCM AB 1323
Tool Number 2	WSAM AB 744
Tool Number 3	WSAA A
Tool Number 4	WSPC A
Tool Number 5	WSAC AB
Tool Number 6	
Tool Number 7	
Tool Number 8	
Tool Number 9	
Tool Number 10	
Tool Number 11	
Tool Number 12	

REMARKS:

ONE LRS 315 VIBE USED

SOURCE POSITION IS 310 DEG, 407', ELEV=APPROX. 5987'

SWEEP S 10-78 HZ, 12 SECOND UPSWEEP, TAPER=25

LEVEL AT 3800' ACTUALLY AT 3808'

OTHER SERVICES: DLL/MSFL, BHC, LDT/CNL, NGT, MSCT, DIRECTIONAL, FMS, & SHDT.

SEISMIC QUICKLOOK

GEOMETRY PARAMETERS LIST

SURFACE VELOCITY	7500.0 FT/S
SRD DEPTH FROM SCHLUMBERGER ZERO	18.4 F
HYDRO DEPTH FROM SCHLUMBERGER ZERO	0.0 F
GUN DEPTH FROM SCHLUMBERGER ZERO	18.4 F
GUN OFFSET	407.0 F
GUN AZIMUTH	310.0 DEG

DEPTH VS TTIME SUMMARY

STACK NBR	MEASURED DEPTH (F)	MEASURED TTIME (MS)	TVD (F) FROM SRD	CORRECTED TTIME (MS)	INTERVAL VEL (F/S)
[illegible]	1000.0	139	981.6	131	8902.2
[illegible]	1300.0	170	1281.6	164	9466.4
[illegible]	1380.0	184	1361.6	179	5460.4
[illegible]	1480.0	186	1461.6	182	35205.
[illegible]	2000.0	226	1981.6	226	11735.
[illegible]	2500.0	264	2481.6	263	13443.
[illegible]	3000.0	304	2981.6	304	12416.
[illegible]	3430.0	347	3411.6	334	14159.
[illegible]	3800.0	357	3781.6	357	15827.
[illegible]	4000.0	369	3981.6	369	16540.
[illegible]	4500.0	392	4481.6	393	21470.
[illegible]	5000.0	414	4981.6	416	22019.
[illegible]	5500.0	437	5481.6	438	21074.
[illegible]	6000.0	461	5981.6	462	21249.
[illegible]	6240.0	472	6221.6	473	0.0

TVD VS CORRECTED TTIME CURVE

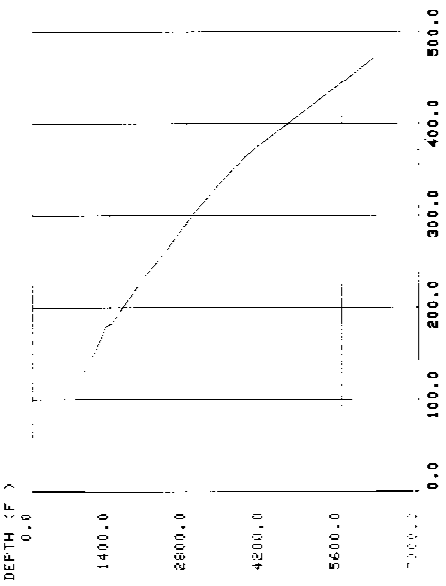

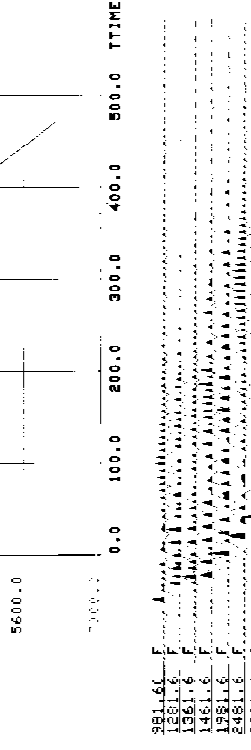

- STACKED DATA - CORRECTED TO SRD & TVD
ONE WAY TIME PLOT
Z-AXIS PROCESSED

FILE # 8

STACK # 24 D3 @ 250.0 F 01-JAN-1980 10:56 TT = 34.3 MS
GEOPHONE SHOTS STACKED: 113, 114, 115, 116, 117
FILTER: OFF - OFF
D3 P-P = 61620 BIT = 9.7945 MV DSG = 32

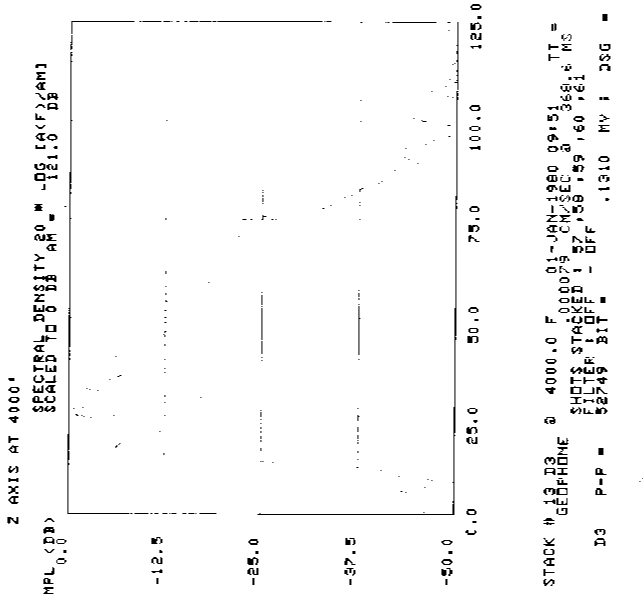

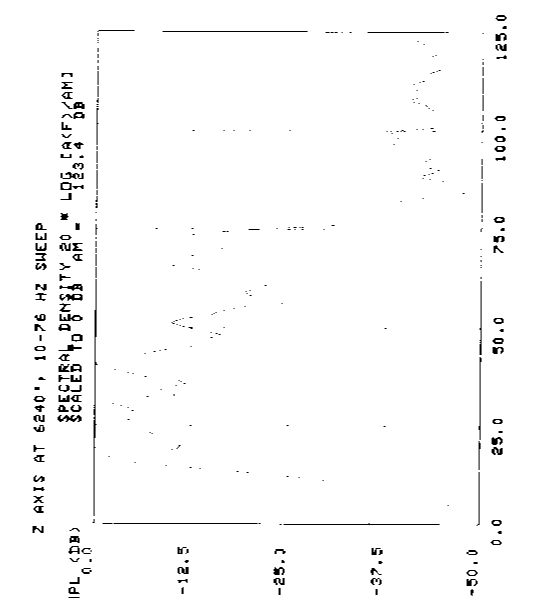

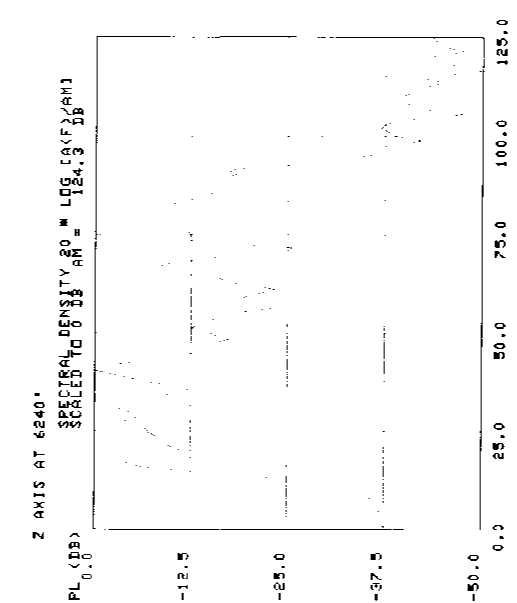

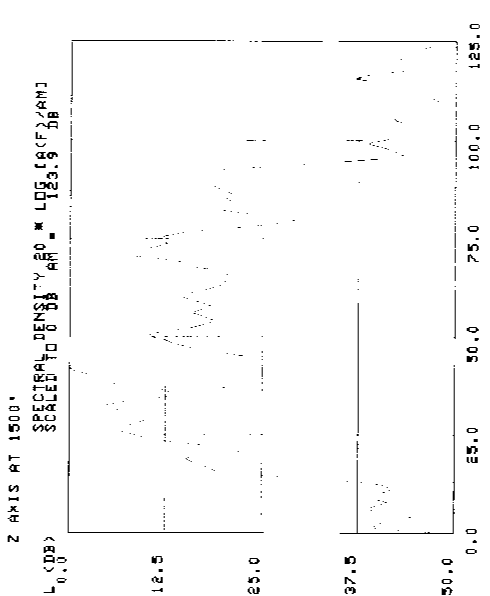

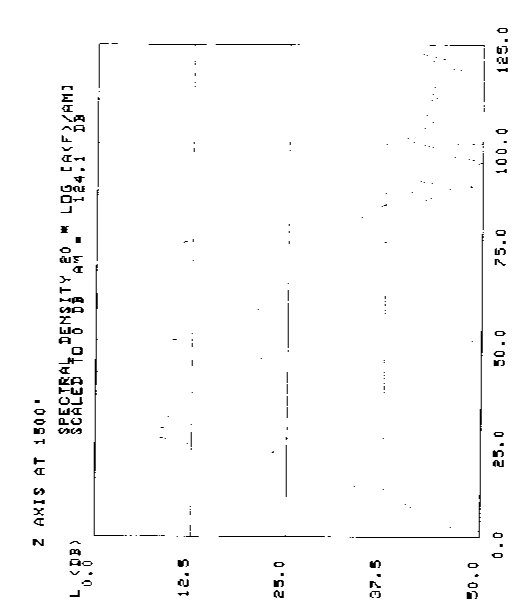

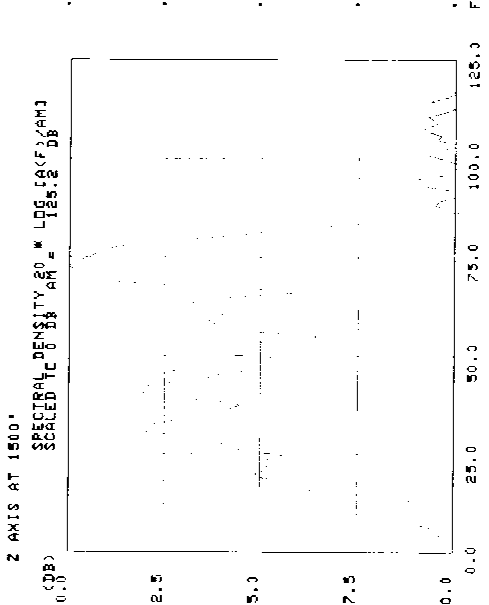

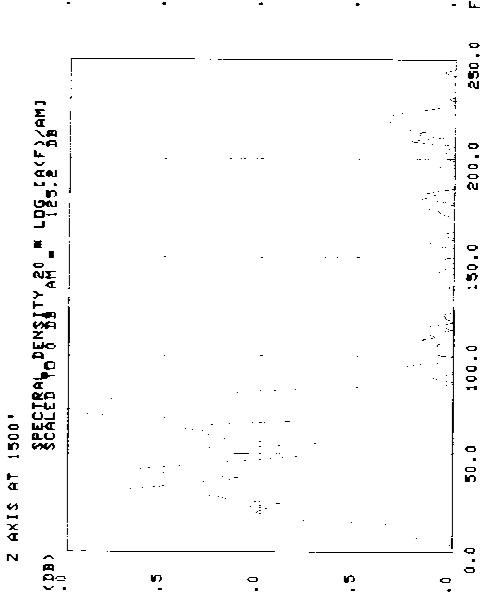

FILE # 4

COMPANY	ANADARKO PETROLEUM CORPORATION	SCHL. FR	6240.0
WELL	CHERRY SPRING FED #30-44	SCHL. TD	6250.0
FIELD	WILDCAT	DRLR. TD	6250.0
COUNTY	WHITE PINE STATE NEVADA	Elev.: KB	6005.4
		DF	6004.4
		GL	5990.7