CONFIDENTIAL

PRINT PRINT

NATURAL GAMMA RAY SPECTROMETRY LOG

COMPANY	CHEVRON PETROLEUM CO.
WELL	CHERRY CANYON #28-A1
FIELD	WILDCAT
COUNTY	WHITE PINE
STATE	NEVADA
OTHER SERVICES	CBL/VDL/GR/CCL
SEC 28 TWP 20N RGE 64E	
API SERIAL NO. 42-033-20-0-0	
PERMANENT DATUM	GROUND LEVEL
ELEVATION	6000 FT.
LOG MEASURED FROM	10 FT. ABOVE PERM. DATUM
DRILLING MEASURED FROM	KELLY BUSHING
ELEVATIONS: K.B.	6010 FT.
D.F.	
G.L.	6000 FT.
DATE	10-1-2012
RUN NO.	ONE
DEPTH-DRILLER	5100 FT.
DEPTH-LOGGER	5100 FT.
BTM. LOG INTERVAL	5100 FT.
TOP LOG INTERVAL	4000 FT.
CASING-DRILLER	9 5/8 @ 1000 FT.
CASING-LOGGER	9 5/8 @ 1000 FT.
BIT SIZE	8 3/4 IN.
TYPE FLUID IN HOLE	WATER
DENSITY	8.4 LB/GAL
VISCOSITY	28 SEC
PH	7.0
FLUID LOSS	10.0 ML
SOURCE OF SAMPLE	PIT
RM @ MEAS. TEMP.	0.08 @ 75 DEGF
RMF @ MEAS. TEMP.	0.06 @ 75 DEGF
RMC @ MEAS. TEMP.	0.12 @ 75 DEGF
SOURCE RMF / RMC	MEASURED / MEASURED
RM @ BHT	0.04 @ 150 DEGF
TIME CIRC. STOPPED	3:00
TIME LOGGER ON BOTTOM	5:00
MAX. REC. TEMP.	150 DEGF
EQUIP. LOCATION	8000 / WINNEMUCCA
RECORDED BY	R. MCCLOSKEY
WITNESSED BY	J. SMITH



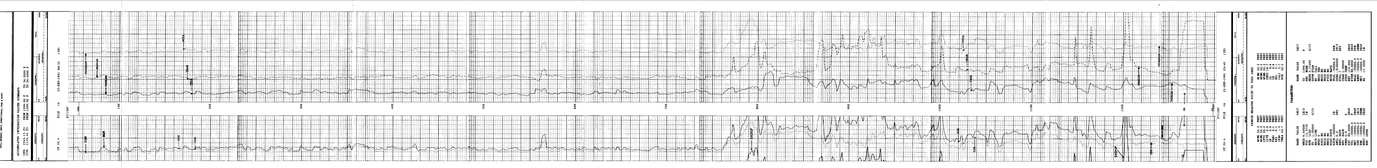



COMPANY	CHEVRON PETROLEUM CO.
WELL	CHERRY CANYON #28-A1
FIELD	WILDCAT
COUNTY	WHITE PINE
STATE	NEVADA
API SERIAL NO.	42-033-20-0-0
SEC 28 TWP 20N RGE 64E	
PERMANENT DATUM	GROUND LEVEL
ELEVATION	6000 FT.
LOG MEASURED FROM	10 FT. ABOVE PERM. DATUM
DRILLING MEASURED FROM	KELLY BUSHING
ELEVATIONS: K.B.	6010 FT.
D.F.	
G.L.	6000 FT.
DATE	10-1-2012
RUN NO.	ONE
DEPTH-DRILLER	5100 FT.
DEPTH-LOGGER	5100 FT.
BTM. LOG INTERVAL	5100 FT.
TOP LOG INTERVAL	4000 FT.
CASING-DRILLER	9 5/8 @ 1000 FT.
CASING-LOGGER	9 5/8 @ 1000 FT.
BIT SIZE	8 3/4 IN.
TYPE FLUID IN HOLE	WATER
DENSITY	8.4 LB/GAL
VISCOSITY	28 SEC
PH	7.0
FLUID LOSS	10.0 ML
SOURCE OF SAMPLE	PIT
RM @ MEAS. TEMP.	0.08 @ 75 DEGF
RMF @ MEAS. TEMP.	0.06 @ 75 DEGF
RMC @ MEAS. TEMP.	0.12 @ 75 DEGF
SOURCE RMF / RMC	MEASURED / MEASURED
RM @ BHT	0.04 @ 150 DEGF
TIME CIRC. STOPPED	3:00
TIME LOGGER ON BOTTOM	5:00
MAX. REC. TEMP.	150 DEGF
EQUIP. LOCATION	8000 / WINNEMUCCA
RECORDED BY	R. MCCLOSKEY
WITNESSED BY	J. SMITH

COMPANY	CHEVRON PETROLEUM CO.
WELL	CHERRY CANYON #28-A1
FIELD	WILDCAT
COUNTY	WHITE PINE
STATE	NEVADA
API SERIAL NO.	42-033-20-0-0
SEC 28 TWP 20N RGE 64E	
PERMANENT DATUM	GROUND LEVEL
ELEVATION	6000 FT.
LOG MEASURED FROM	10 FT. ABOVE PERM. DATUM
DRILLING MEASURED FROM	KELLY BUSHING
ELEVATIONS: K.B.	6010 FT.
D.F.	
G.L.	6000 FT.
DATE	10-1-2012
RUN NO.	ONE
DEPTH-DRILLER	5100 FT.
DEPTH-LOGGER	5100 FT.
BTM. LOG INTERVAL	5100 FT.
TOP LOG INTERVAL	4000 FT.
CASING-DRILLER	9 5/8 @ 1000 FT.
CASING-LOGGER	9 5/8 @ 1000 FT.
BIT SIZE	8 3/4 IN.
TYPE FLUID IN HOLE	WATER
DENSITY	8.4 LB/GAL
VISCOSITY	28 SEC
PH	7.0
FLUID LOSS	10.0 ML
SOURCE OF SAMPLE	PIT
RM @ MEAS. TEMP.	0.08 @ 75 DEGF
RMF @ MEAS. TEMP.	0.06 @ 75 DEGF
RMC @ MEAS. TEMP.	0.12 @ 75 DEGF
SOURCE RMF / RMC	MEASURED / MEASURED
RM @ BHT	0.04 @ 150 DEGF
TIME CIRC. STOPPED	3:00
TIME LOGGER ON BOTTOM	5:00
MAX. REC. TEMP.	150 DEGF
EQUIP. LOCATION	8000 / WINNEMUCCA
RECORDED BY	R. MCCLOSKEY
WITNESSED BY	J. SMITH

NATURAL GAMMA RAY SPECTROMETRY LOG